

4-00

FF4

CONVENTIONAL SIGNS

- | | | | |
|-----------------------|--------|-------------------------|---------|
| Center Line | ----- | Existing Sewer | ----- |
| Existing R/W | ----- | Proposed Sewer | ----- |
| Proposed R/W | ----- | Existing Manhole | ○ |
| Limited Access Line | —LA— | Proposed Manhole | ● |
| Temporary R/W | —T— | Existing Catch Basin | ⊕ |
| Work Agreement Line | ----- | Proposed Catch Basin | ■ |
| Property Line | —PL— | Manhole Abandoned | ⊗ |
| Original Lot Line | —O.L.— | Catch Basin Abandoned | ⊗ |
| Water Line | —W— | Existing Guard Rail | ----- |
| Water Valve | —○— | Proposed Guard Rail | ----- |
| Water Hydrant | —⊕— | Fence | —x—x—x— |
| Gas Line | —G— | Existing Retaining Wall | — — — — |
| Gas Valve | —⊕— | Railroad | —+—+—+— |
| Telephone Underground | —T— | Existing Trees Removed | ⊗ |
| Electric Underground | —E— | | |
| Power Pole | ⊕ | | |
| Light Pole | ⊕ | | |
| Telephone Pole | ⊕ | | |

STATE OF OHIO
DEPARTMENT OF HIGHWAYS
CUY-480-8.00
CUYAHOGA COUNTY
CITY OF CLEVELAND
CITY OF BROOKPARK

FED. RD. DIVISION	STATE	PROJECT
2	OHIO	

CUYAHOGA COUNTY
CUY.480-8.00 CUY.17-7.59
I-80-3(3)

495
526

1
32

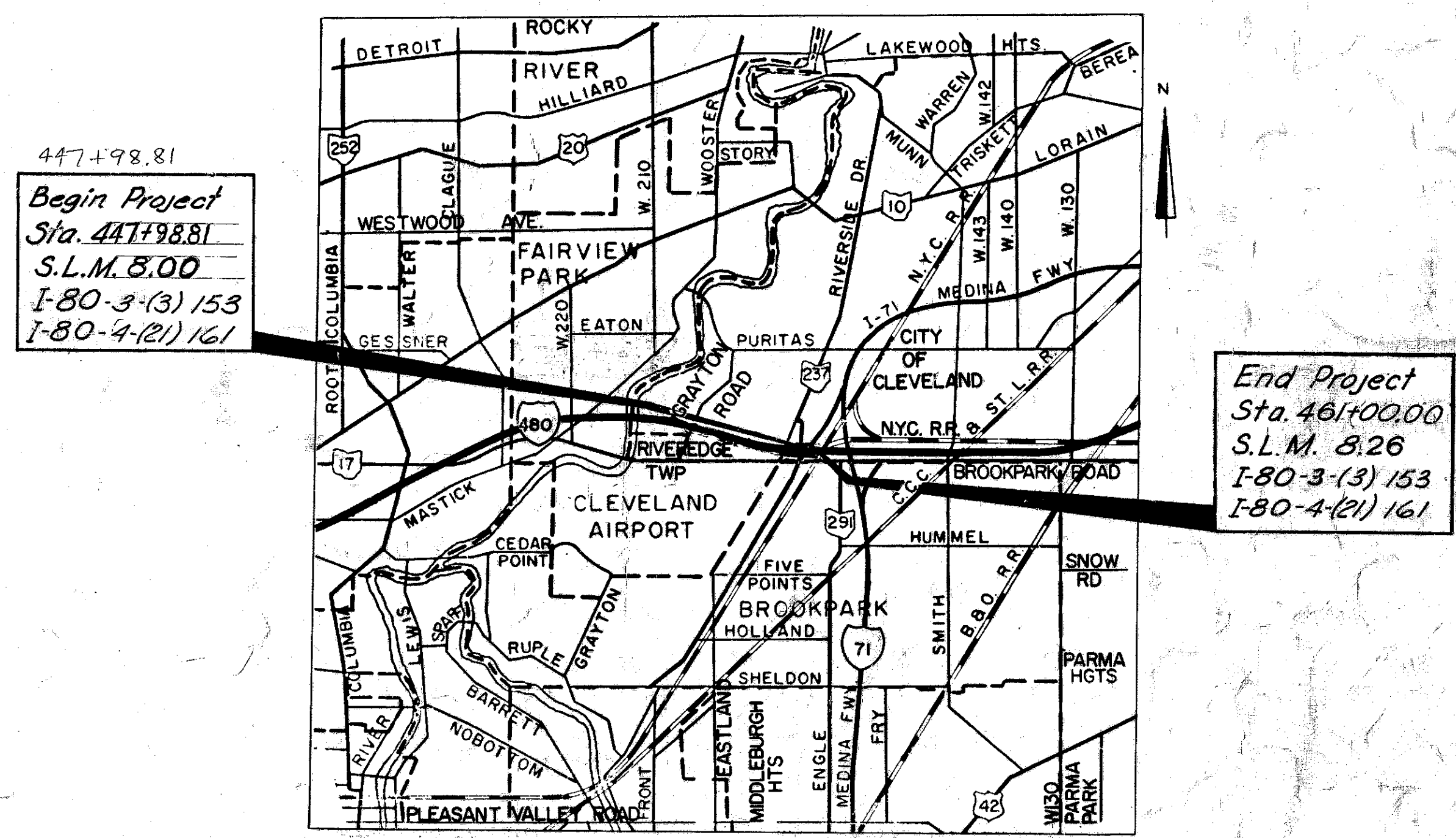
"LIMITED ACCESS"

This improvement is especially designed for thru traffic and has been declared a Limited Access Highway or Freeway by action of the Director of Highways, in accordance with the provisions of Sec. 5511.02 of The Revised Code of Ohio.

1969 SPECIFICATIONS

The Standard Specifications of the State of Ohio, Department of Highways, including changes and supplemental specifications listed in the proposal, shall govern this improvement.

The Right of Way for this improvement will be provided by the State of Ohio



LOCATION MAP
SCALE OF MILES

- Portion To Be Improved
State Routes
U.S. Routes
Interstate Routes
City Streets
- 8
6
480

FILE NUMBER	CUYAHOGA COUNTY	CUY-80-
	DATE OF LETTING	
	CONTRACT NUMBER	

PLANS PREPARED BY
ALDEN E. STILSON & ASSOCIATES, LIMITED
CONSULTING ENGINEERS
75 PUBLIC SQUARE
CLEVELAND, OHIO
FOR
STATE OF OHIO

DEPARTMENT OF TRANSPORTATION
FEDERAL HIGHWAY ADMINISTRATION
BUREAU OF PUBLIC ROADS
APPROVED

DIVISION	ENGINEER	DATE
----------	----------	------

PROPERTY MAP

I-480 OUTER BELT SOUTH FREEWAY

CITY OF CLEVELAND

CUYAHOGA COUNTY

FED. RD. DIVISION	STATE	PROJECT	
2	OHIO		

498
526

4
32

CUYAHOGA COUNTY
 CUY- 480-8.00 CUY-17-759

UTILITY OWNERSHIP

Department of Public Utilities
 Division of Utilities Engineering
 1825 Lakeside Ave.
 Cleveland, Ohio 44114

Department of Public Service
 City Hall
 Cleveland, Ohio 44114

Department of Public Safety
 Div. of Traffic Engineering & Parking
 4160 South Marginal Road
 Cleveland, Ohio 44114

Cleveland Police Department
 Traffic Division
 2001 Payne Avenue
 Cleveland, Ohio 44114

Cleveland Transit System
 1404 East 9th Street
 Cleveland, Ohio 44114

Department of Public Safety
 Fire Signal System
 310 Carnegie Avenue
 Cleveland, Ohio 44115

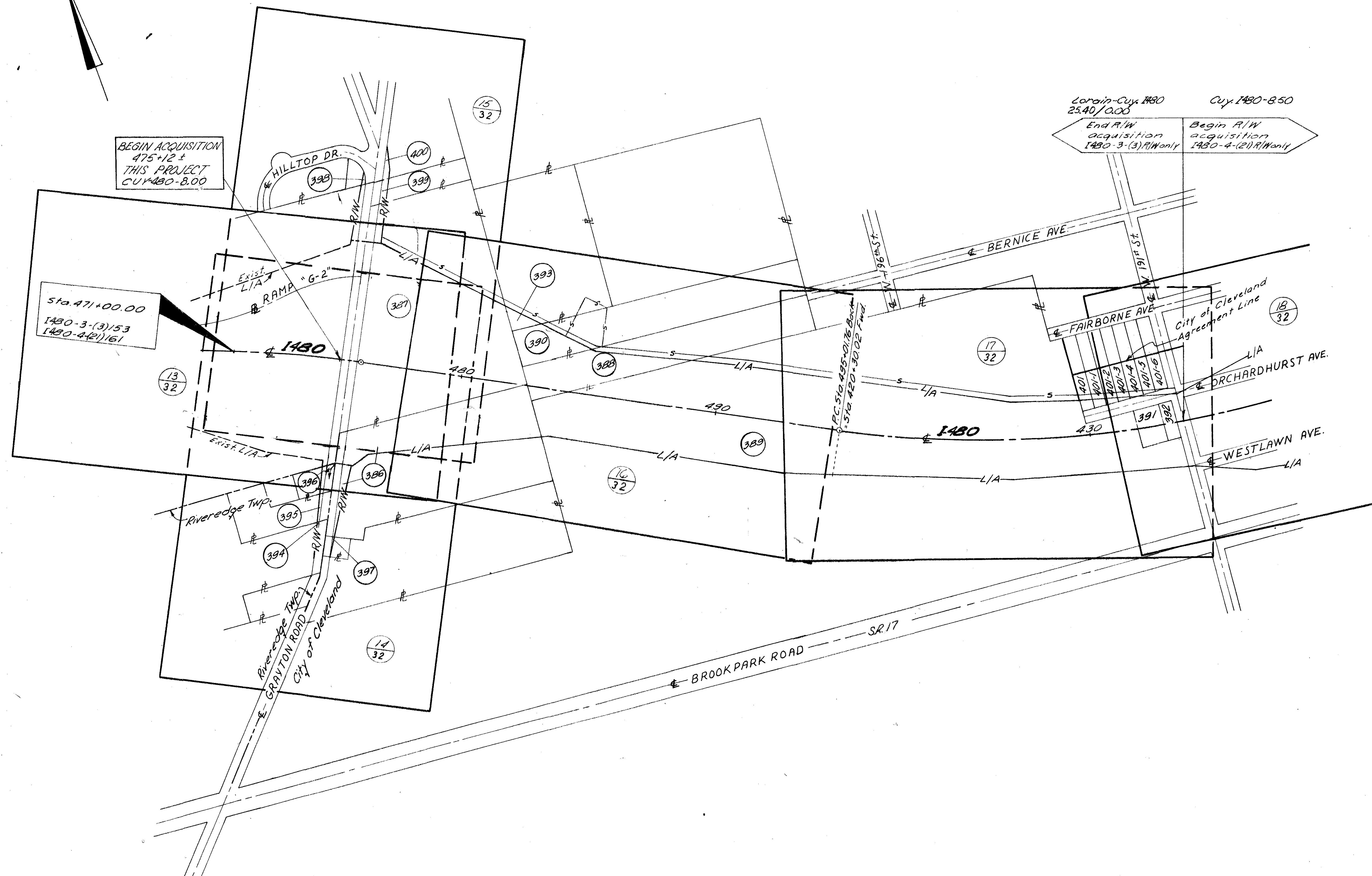
Cleveland Electric Illuminating Co.
 Illuminating Building
 Public Square
 Cleveland, Ohio 44113

East Ohio Gas Company
 1201 East 55th Street
 Cleveland, Ohio 44114

Ohio Bell Telephone Company
 820 West Superior
 Cleveland, Ohio 44113

Western Union
 2040 East 9th Street
 Cleveland, Ohio 44115

Standard Oil Company
 P.O. Box 188
 Vandalia, Ohio 45377



0 200 400
 SCALE: 1" = 200'

Rev. 9-23-71

PROPERTY MAP

I-480 OUTER BELT SOUTH FREEWAY
CITY OF CLEVELAND
CUYAHOGA COUNTY

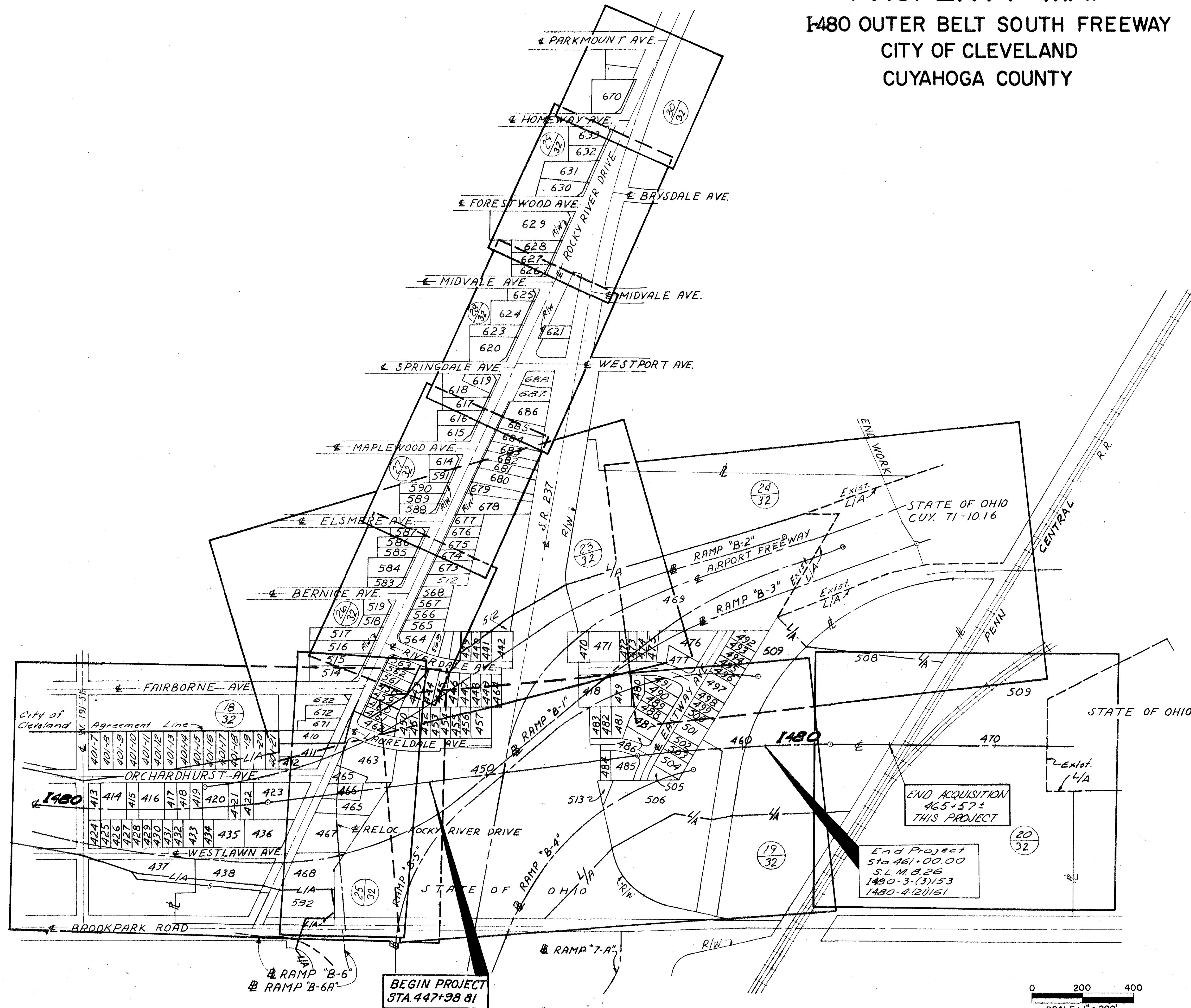
FED. RD. DIVISION	STATE	PROJECT
2	OHIO	

CUYAHOGA COUNTY
CUI-480-8.00 / CUI-17-759

499
526

5
32

N



NOTE: For *N.Y.C. Railroad Plat Map, See Sheet No. 31

* PENN CENTRAL

END ACQUISITION
465+57±
THIS PROJECT

End Project
Sta. 461+00.00
S.L.M. 8.26
1480-3-(3)153
1480-4(2)161

PROPERTY MAP

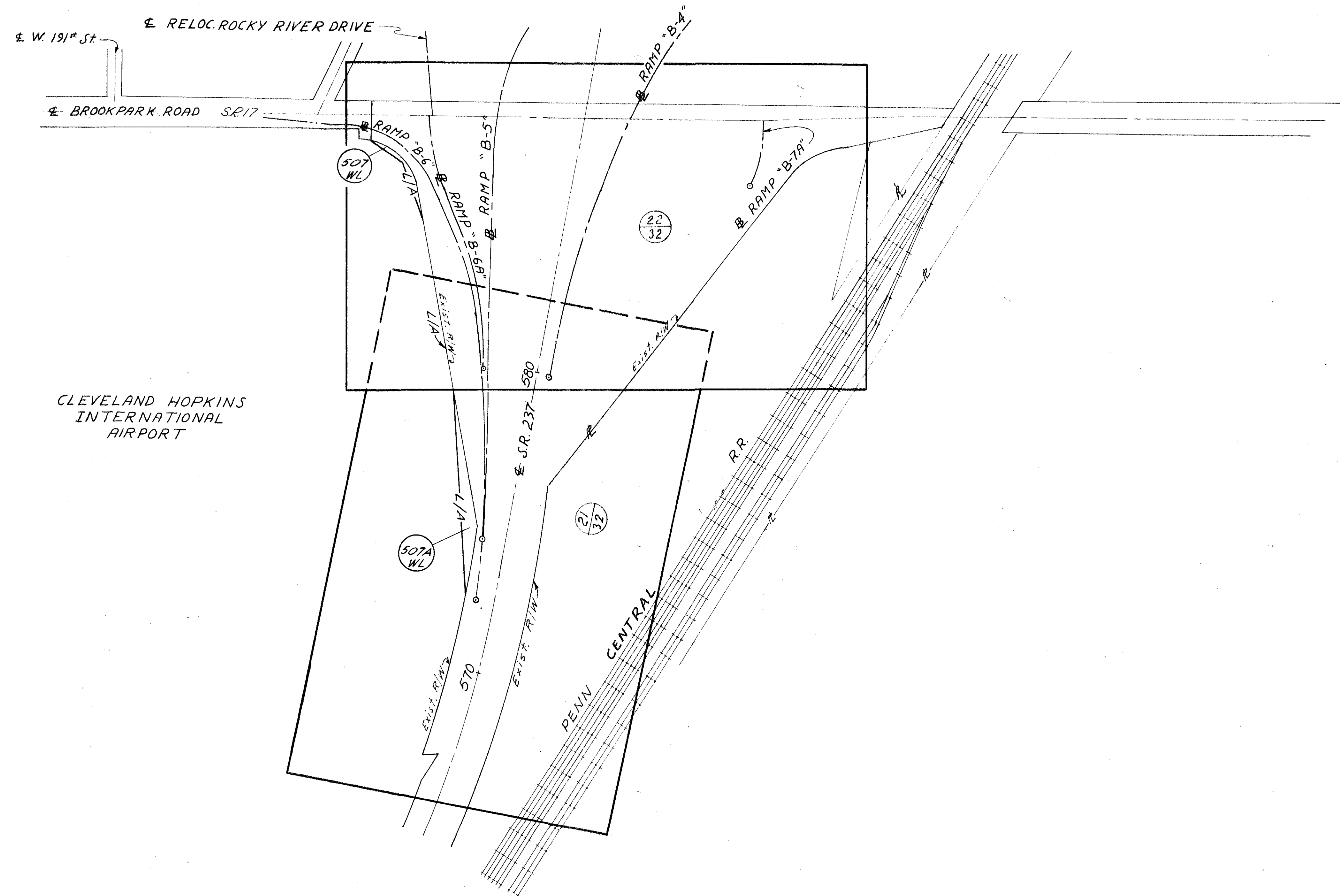
I-480 OUTER BELT SOUTH FREEWAY
CITY OF CLEVELAND
CUYAHOGA COUNTY

FED. RD. DIVISION	STATE	PROJECT
2	OHIO	

CUYAHOGA COUNTY
CUY-480-B.00 / CUY-17-7.59

500
526

6
32



0 200 400
SCALE: 1" = 200'

SUMMARY OF ADDITIONAL RIGHT OF WAY REQUIRED

TOTAL OWNERSHIP 202 TOTAL OWNERSHIPS WITH STRUCTURES TO BE REMOVED 70

PARCEL NO.	OWNER	AUDITOR'S PARCEL NO.	DEED BOOK	RECORD PAGE	DEED AREA	TO BE ACQ'D LAND	BLDGS	RESIDUE LEFT	RIGHT	P.R.O.	TYPE FUNDS	SHEET NO.	REMARKS
386WL	Marnie Ullrich	29-21-1	11,603	129	309,619Ac	120,233	No	---	---	3,931	I	13,19,16	
386WD	"	"	"	"	"	15,421		---	173,965	3,047		14	
386T	"	"	"	"	"	6,542		---	---	---		"	Temporary Road
387WL	Herbert Zelinski	29-14-(1-3)	6,251	232	10,982Ac	7,934Ac		---	---	0.519Ac	I	13,6,16	
387WD	"	29-14-1	"	"	"	0.203Ac		---	2,844Ac	0.100Ac		14,15	
387T	"	29-14-1	"	"	"	4,132		---	---	---		"	Temporary Road
387U	"	29-14-(1,2)	"	"	"	10,373		---	---	---		"	Construct 24" San. Sewer
388WL	John T. Fischer	29-23-1	5483	720	166,858Ac	70,018	No	36,880	---	0	I	16	
388U	"	"	"	"	"	8,125		---	---	---		"	Construct 24" San. Sewer
389WL	City of Cleveland	29-22-(1-10)	"	"	78,833Ac	17,393Ac		9,948Ac	51,491Ac	---	I	14,16,17	
"	"	29-23-(33-80)	"	"	"	"		---	---	---	I	"	
"	"	29-23-(26-28)	"	"	"	"		---	---	---	I	"	
"	"	29-23-(30-70)	"	"	"	"		---	---	---	I	"	
"	"	29-24-(67-80)	"	"	"	"		---	---	---	I	"	
"	"	29-24-(95-108)	"	"	"	"		---	---	---	I	"	
389WA	"	29-19-28,23,24	"	"	"	"		---	---	---		16,17	
390WL	Chas. J. & P. Boros	29-15-2	8046	514	166,863Ac	32,125	No	134,783	---	0	I	16	
390S	"	"	"	"	"	15,490		---	---	---		"	
390U	"	"	"	"	"	4,508		---	---	---		"	Construct 24" San. Sewer
391WL	Ruth O. Eckert	29-24-81	4536	408	14,500Ac	14,500	Yes	---	---	0	I	17	
"	"	29-24-82	8100	307	"	"	No	---	---	0	I	"	
392WL	Gustave F. & Elsie B. Stempel	29-24-83	7015	652	7,250Ac	7,250Ac	Yes	---	---	0	I	"	
393WL	Agnes R. Mitchell	29-15-1	7665	470	238,437Ac	7,887	No	224,550	---	0	I	16	
393U	"	"	"	"	"	3,976		---	---	---		"	Construct 24" San. Sewer
393V	"	"	"	"	"	2,511		---	---	---		"	
394WD	Riveredge Terrace Inc.	251-1-7	8484	538	20,35Ac	0,160Ac	No	---	20,190Ac	0,133Ac		14	
395WD	Augustus A. Straub	251-1-8	8921	834	53,674Ac	5,064	Yes	---	48,610	3,382		"	
395T	"	"	"	"	"	2,624		---	---	---		"	Bldg. Removal
396WD	Eosel B. Matelsky	251-1-6	11,637	793	15,172Ac	5,654	No	---	9,518	3,283		"	
397WD	John F. Ullrich	29-20-2	9,100	216	8,000Ac	3,200	No	---	4,800	2,400		"	
398WD	John M. & E. R. Green	29-6-14	8,438	620	7,408Ac	307	No	7,101	---	0		15	
399WD	R. H. & H. A. Brabander	29-14-4	7442	496	34,737Ac	5,495	No	---	29,242	2,985		"	
399T	"	"	"	"	"	300		---	---	---		"	Driveway
400WD	Moude R. Koch	29-2-3	8023	182	153,350Ac	6,573	No	---	146,787	4,419		"	
401WL	Helmut F. & Gladys A. Marx	29-24-66	6028	592	7,500Ac	1,387	Yes	---	---	0	I	17	Acquired As Total Take On One Deed
401WU	"	"	"	"	"	6,113		---	---	---	*I	"	Exchange Land
401WL-1	Margaret Farkos	29-24-65	6468	589	7,500Ac	937	Yes	---	---	0	I	"	Acquired As Total Take On One Deed
401WU-1	"	"	"	"	"	6,563		---	---	---	*I	"	Exchange Land
401WL-2	Ella F. Daluge	29-24-64	10,156	238	7,500Ac	487		---	---	0	I	"	Acquired By City Of Cleveland
401WU-2	"	"	"	"	"	7,013	Yes	---	---	---	*	"	Exchange Land
401WL-3	Kendall & B. C. Dook	29-24-63	11,621	391	7,500Ac	153		---	---	0	I	"	Acquired As Total Take On One Deed
401WU-3	"	"	"	"	"	7,347	Yes	---	---	---	*I	"	Exchange Land
401WU-4	Ross A. & Ruth E. Yowler	29-24-62	9025	155	7,500Ac	7,500	Yes	---	---	0	*I	17	Exchange Land
401WU-5	Frank C. & Margaret C. Demster	29-24-61	9753	539	7,500Ac	7,500	Yes	---	---	0	*I	"	Exchange Land
401WU-6	Edward R. Beckley	29-24-60	7489	41	7,500Ac	7,500	Yes	---	---	0	*I	"	Exchange Land
401WU-7	John S. & O. V. Mellen	29-24-59	8864	418	7,500Ac	7,500	Yes	---	---	0	*I	18	Exchange Land
401WU-8	Frank T. & N. J. Placek	29-24-58	7833	83	7,500Ac	7,500	Yes	---	---	0	*I	"	Exchange Land
401WU-9	Louis E. & M. E. Wornick	29-24-57	10,194	399	7,500Ac	7,500	Yes	---	---	0	*I	"	Exchange Land
401WU-10	Peter & Mary Stroutz	29-24-56	7691	562	7,500Ac	7,500	Yes	---	---	0	*I	"	Exchange Land
401WU-11	Fred Harrington	29-24-55	10,664	117	7,500Ac	7,500	Yes	---	---	0	*I	"	Exchange Land
401WU-12	John & A. Gelfert	29-25-74	9969	54	7,500Ac	7,500	Yes	---	---	0	*I	"	Exchange Land
401WL-13	James R. & O. I. Berry	29-25-73	8636	125	7,500Ac	69		---	---	0	I	18	Acquired As Total Take On One Deed
401WU-13	"	"	"	"	"	7,431	Yes	---	---	---	*I	"	Exchange Land
401WL-14	Frank J. & C. K. Petrigoe	29-25-72	10,374	227	7,500Ac	319		---	---	0	I	"	Acquired As Total Take On One Deed
401WU-14	"	"	"	"	"	7,181	Yes	---	---	---	*I	"	Exchange Land

ITEM 607 FENCE

Sta. No.	From Sta.	To Sta.	Side	Type CL Lin. Ft.	Special Lin. Ft.
14	14+25(6x10in)	479+00	Rt.	320	
15	475+99.19	479+00	Lt.	319	
16	479+00	494+00	Rt.	1,515	
16	"	"	Lt.	1,530	
17	494+00	434+00	Rt.	1,531	
17	"	"	Lt.	1,427	
18	434+00	445+34	Rt.	1,702	
18	"	445+58.02	Lt.	1,505	
19	273+83(5x12in)	463+00	Rt.	1,229	
20	463+00	463+95.29	Rt.	95	
20	"	"	Lt.	See Sta. #24	
21	574+63.1	579+00	Lt.	5 R. 237	440
22	584+54	586+56.99	Lt.	"	320
23	445+29.09	604+00	Lt.	1,225	
24	604+00	615+00.1	Lt.	1,110	
24	461+37.61	467+59.39	Lt.	662	
Totals to General Summary:				14,170	760

CALC. BY ELW - 7-12-66
CHK. BY R.A.T. - 8-8-67

LEGEND

- (c) = Calculated Area
- I = Interstate
- Ac = Acres

* Exchange Land: Land acquired for City to be exchanged for City of Cleveland for highway purposes.

T.R.B.	Fence Quantities	2-28-71
NAME	REVISION	DATE

CUY-480-8.50
I-480-4(21)
LOR/CUY-480-25.40/0.00
I-480-3(3)

SUMMARY OF ADDITIONAL RIGHT OF WAY REQUIRED

PARCEL NO.	OWNER	AUDITOR'S PARCEL NO.	DEED BOOK	RECORD PAGE	DEED AREA	TO BE ACQ'D LAND	BLDGS	RESIDUE LEFT	RIGHT	P.R.O.	TYPE FUNDS	SHEET NO.	REMARKS
401WL-15	Willie F. & J. A. Gilstrap	29-25-71	10362	635	7,500(4)	579	Yes	—	—	0	I	18	Acquired As Total Take On One Deed
401WU-15	" " " "	"	"	"	"	6,921					I	"	Exchange Land
401WL-16	James C. & K. J. Imbrigotto	29-25-70	8849	671	7,500(4)	839	Yes	—	—	0	I	"	Acquired As Total Take On One Deed
401WU-16	" " " "	"	"	"	"	6,661					I	"	Exchange Land
401WL-17	Wm. & E. M. Hicks	29-25-69	10620	239	7,500(4)	1,099	Yes	—	—	0	I	"	Acquired As Total Take On One Deed
401WU-17	" " " "	"	"	"	"	6,401					I	"	Exchange Land
401WL-18	Ralph J. & M. I. Johnson	29-25-68	9468	204	7,500(4)	1,359	Yes	—	—	0	I	18	Acquired As Total Take On One Deed
401WU-18	" " " "	"	"	"	"	6,141					I	"	Exchange Land
401WL-19	Geo. & Agnes Reagonyi	29-25-67	10652	93	7,500(4)	1,619	Yes	—	—	0	I	"	Acquired As Total Take On One Deed
401WU-19	" " " "	"	"	"	"	5,881					I	"	Exchange Land
401WL-20	John R. & A. C. Holtz	29-25-66	11856	697	7,500(4)	2,093	Yes	—	—	0	I	"	Acquired As Total Take On One Deed
401WU-20	" " " "	"	"	"	"	5,407					I	"	Exchange Land
401WL-21	Charles S. & T. M. Calhoun	29-25-65	566	7	7,500(4)	2,864	Yes	—	—	0	I	"	Acquired as Parcel 409 WL
401WU-21	" " " "	"	"	"	"	4,636					I	"	Exchange Land
402	Not Used												
403	"												
404	"												
405	"												
406	"												
407	"												
408	"												
410T	Geo. H. Daniels	29-25-27	11652	897		36						18,25	Number Changed To 401WL-21 Driveway
411WL	Ralph E. & Helen F. Weber	29-25-28	9734	287	5,400	5,400	Yes	—	—	0	I	18	
412WL	Ray L. & B. K. Snodgrass	29-25-29	8863	672	7,258(4)	7,258	Yes	—	—	0	I	"	
413WL	Ruth M. Erny	29-24-84	11,676	301	7,250(4)	7,250	Yes	—	—	0	I	"	
414WL	Mildred De Lozier	29-24-85	7622	468	14,500(4)	14,500	Yes	—	—	0	I	"	
"	"	29-24-86	"	"	"	"					I	"	
415WL	Gloria M. Curry	29-24-87	7643	646	7,250(4)	7,250	Yes	—	—	0	I	"	
416WL	Anna Bravis	29-24-89	7657	640	13,050(4)	13,050	Yes	—	—	0	I	"	
"	"	29-25-57	"	642	"	"					I	"	
417WL	Robert C. & M. C. Williams	29-25-58	8436	664	5,800(4)	5,800	Yes	—	—	0	I	"	
418WL	Veronika Tambo	29-25-59	10,336	403	5,800(4)	5,800	Yes	—	—	0	I	"	
419WL	Wesley R. & L. Baesel	29-25-85	8869	282	5,800(4)	5,800	Yes	—	—	0	I	"	
420WL	John & Ira M. Palmer	29-25-(6061)	10,178	680	13,050(4)	13,050	Yes	—	—	0	I	"	
421WL	Kasper & M. M. Neibert	29-25-62	9010	472	7,250(4)	7,250	Yes	—	—	0	I	"	
422WL	Raymond T. & E. B. Peterson	29-25-63	8605	635	7,250(4)	7,250	Yes	—	—	0	I	"	
423WL	Easel B. Matelsky	29-25-(30-32)	8631	39	5,301(4)	5,301	Yes	—	—	0	I	"	
"	"	29-25-64	"	"	"	"	Yes	—	—	0	I	"	
424WL	Betty Hubbard	29-24-94	8883	263	5,040(4)	5,040	Yes	—	—	0	I	"	
425WL	Albert P. & E. Hubbard	29-24-93	9088	523	4,480(4)	4,480	Yes	—	—	0	I	"	
426WL	Gertrude L. Hubbard	29-24-92	9033	274	4,480(4)	4,480	Yes	—	—	0	I	"	
427WL	Stephen Anthony	29-24-91	10619	685	4,480(4)	4,480	Yes	—	—	0	I	"	
428WL	Robt. E. Carl Sr. & C. E. Carl (1/2 int)	29-24-90	7665	617	4,480(4)	4,480	Yes	—	—	0	I	"	
429WL	" " " "	29-24-89	7665	619	4,480(4)	4,480	No	—	—	0	I	"	
430WL	Albert H. Branson	29-25-56	7494	342	4,480(4)	4,480	No	—	—	0	I	"	
431WL	Jos. F. & J. Leisz	29-25-55	8882	192	4,480(4)	4,480	Yes	—	—	0	I	"	
432WL	Broadview Savings & Loan Co.	29-25-54	10985	470	4,480(4)	4,480	Yes	—	—	0	I	"	
433WL	Mary E. Farmer	29-25-52	10661	397	8,960(4)	8,960	No	—	—	0	I	18	
"	"	29-25-53	"	399	"	"	Yes	—	—	0	I	"	
434WL	Charles E. Brocker	29-25-51	11343	413	4,480(4)	4,480	Yes	—	—	0	I	"	
435WL	Melia Fadil	29-25-48	8882	180	13,440(4)	13,440	No	—	—	0	I	"	
"	"	29-25-49	8678	606	"	"	No	—	—	0	I	"	
"	"	29-25-50	8878	561	"	"	No	—	—	0	I	"	
436WL	Jean Fadil	29-25-33	7619	203	18,325(4)	18,325	No	—	—	0	I	"	
"	"	29-25-34	"	"	"	"					I	"	

LEGEND

(c) = Calculated Area
I = Interstate

* Exchange Land: Land acquired for City to be exchanged for City of Cleveland for highway purposes.

[illegible]

SUMMARY OF ADDITIONAL RIGHT OF WAY REQUIRED

PARCEL NO.	OWNER	AUDITOR'S PARCEL NO.	DEED BOOK	RECORD PAGE	DEED AREA	TO BE ACQ'D		RESIDUE		P.R.O.	TYPE FUNDS	SHEET NO.	REMARKS
						LAND	BLDGs	LEFT	RIGHT				
437WL	City of Cleveland	29-24-(125-140)			85,262(4)	16,795			68,467	0	I	18	
"	"	29-25-(40-43)									I	"	
437WA	"	as above										"	
438WL	Girras Brown Derby Skyway, Inc.	29-25-(44-47)	10661	127	28,189(4)	23,524	No		5,665	0	I	18	
"	"	29-25-(35-38)									I	"	
438U	"	as above			5,455							"	Construct 24" San. Sewer
439WL	Ambrose P. Graspitch	29-26-11	4329	1	4,588(4)	2,024	Yes	2,564		0	I	23	
439WU	"	"	"	"	"	"	"	"	"		* I	"	Exchange Land
440WL	Wm. J. & Evelyn Dailey	29-26-12	5237	426	5,000(4)	3,199	Yes	1,801		0	I	"	
440WU	"	"	"	"	"	"	"	"	"		* I	"	Exchange Land
441WL	Clifford J. & B. Trexler	29-26-13	10351	505	5,000(4)	4,400	Yes	600		0	I	"	
441WU	"	"	"	"	"	"	"	"	"		* I	"	Exchange Land
442WL	Edward W. & J. M. Bird	29-26-14	6319	300	10,000(4)	10,000	Yes			0	I	"	
"	"	29-26-15	"	"	"	"	No			0	I	"	
443WL	Richard D. & Jeanne M. Kimmel	29-29-1	11,850	949	7,796(4)	5,029	Yes	2,767		0	I	"	
443WU	"	"	"	"	"	"	"	"	"		* I	"	Exchange Land
444WL	Frances Zak & E. L. Morton	29-29-2	10,182	211	6,842(4)	6,842	Yes			0	I	"	
445WL	Richard J. & H. R. Heilman	29-29-3	9477	661	6,177(4)	6,177	Yes			0	I	"	
446WL	Mary A. Harrohan	29-29-4	3034	325	5,755(4)	5,755	Yes			0	I	"	
447WL	Francis F. & M. M. Britting	29-29-5	10111	169	5,566(4)	5,566	Yes			0	I	"	
448WL	Donald J. & H. R. Hartmiller	29-30-1	10619	523	5,000(4)	5,000	Yes			0	I	"	
449WL	Bernadette A. Murphy	29-30-2	11199	53	5,000(4)	5,000	Yes			0	I	"	
450WL	Olga Stanzel	29-29-12	6223	428	5,384(4)	5,384	No			0	I	23	
451WL	Merle Nobel	29-29-11	10310	569	5,000(4)	5,000	No			0	I	"	
452WL	Leonard W. Muntz	29-29-10	10960	79	5,000(4)	5,000	No			0	I	19	
453WL	Goldie Hoffman	29-29-9	6804	483	5,000(4)	5,000	No			0	I	"	
454WL	Ira F. & M. E. Cole	29-29-8	3340	456	5,000(4)	5,000	No			0	I	"	
455WL	Wm. B. Rogatz	29-29-7	8437	194	5,000(4)	5,000	No			0	I	"	
456WL	Florence A. Ockuly	29-29-6	10999	277	5,000(4)	5,000	No			0	I	"	
457WL	City of Cleveland	29-30-13	7624	463	10,000(4)	10,000	No			0	I	"	
"	"	29-30-14	"	"	"	"	No				I	"	
458WL	Herman H. & C. M. Kincaid	29-29-12	9001	344	5,200(4)	101	No			0	I	2526	
458WD	"	"	"	"	"	200		4,899		0		"	
458T	"	"	"	"	"	280						"	Driveway & Grading
459WL	Jean E. McNamara	29-29-19	8020	106	5,200(4)	1,027	Yes			0	I	25	
459WD	"	"	"	"	"	205		3,968		0		"	
459T-1	"	"	"	"	"	295						"	Driveway & Grading
459T-2	"	"	"	"	"	200						"	Bldg. Removal
460WL	Carlton J. & B. M. Fischer	29-29-20	7802	590	5,200(4)	2,137	Yes			0	I	25	
460WD	"	"	"	"	"	244		2,819		0		"	
460WU	"	"	"	"	"	2,819					* I	"	Exchange Land
461WL	Frank F. & E. E. Kanjara	29-29-21	10623	647	5,428(4)	3,472	Yes			0	I	25	
461WD	"	"	"	"	"	342		1,614		0		"	
461WU	"	"	"	"	"	1,614					* I	"	Exchange Land
462WL	Heislbauer - Fodor Bldg. Co.	29-29-22	8825	397	5,217(4)	5,217	Yes			0	I	25	
463WL	Olga Edith Stanzel	29-29-23	5897	8	27,535(4)	27,535	Yes			0	I	18	
"	"	29-29-24	5897	10			Yes			0	I	"	
"	"	29-29-25	10635	223			No			0	I	"	
"	"	29-29-13	6035	214			Yes			0	I	"	
"	"	29-29-14	6074	329			No			0	I	"	

LEGEND

(4) = Calculated Area
I = Interstate

* Exchange Land: Land acquired for City to be exchanged for City of Cleveland for highway purposes.

NAME	REVISION	DATE

SUMMARY OF ADDITIONAL RIGHT OF WAY REQUIRED

PARCEL NO.	OWNER	AUDITOR'S PARCEL NO.	DEED BOOK	RECORD PAGE	DEED AREA	TO BE ACQ'D LAND	BLDGS	RESIDUE LEFT	RIGHT	P.R.O.	TYPE FUNDS	SHEET NO.	REMARKS
464WL	City of Cleveland	29-30-3	9050	197	5,000(4)	5,000	No			0	I	23	
465WL	Junior & Margt. Hehnert, Part 'A'	29-29-26	7631	397	7,000(4)	7,000	No			0	I	19	
465WL	" " " " Part 'B'	29-29-28	5620	179	12,393(4)	12,393	Yes			0	I	"	
465WL	" " " " Part 'C'	29-29-32	7631	397	6,948(4)	6,948	Yes			0	I	"	
466WL	Delia Lavelle	29-29-27	5647	184	8,687(4)	8,687	Yes			0	I	"	
467WL	Ralph W. Coen	29-29-29	8496	90	25,438(4)	25,290	Yes			22,226	I	"	
468WL	Margt. I. Dawar	29-29-30	4582	606	45,751(4)	25,146	Yes			22,605	I	"	
469WL	City of Cleveland	29-26-6	9403	472	623,622(4)	300,589	No	323,033		0	I	23, 24	
"	" " "	29-26-26	9403	472							I	"	
470WL	Mary B. Owens	29-26-156(1/6)	11396	639	10,000(4)	10,000	No			0	I	23	
471WL	City of Cleveland	29-26-174(1/9)	8485	371	14,375(4)	14,375	No			0	I	"	
472WL	Helen E. & Joseph A. Brenner	29-26-20	6459	536	4,375(4)	4,375	No			0	I	"	
473WL	Barbara L. Hasselbrack	29-27-32	4724	253	4,375(4)	4,375	No			0	I	"	
474WL	City of Cleveland	29-27-31	8485	371	4,849(4)	4,849	No			0	I	"	
475WL	Thos. Fox	29-27-30	4278	656	5,460(4)	5,460	No			0	I	24	
476WL	City of Cleveland	29-27-274(2/9)	8446	253	17,852(4)	17,852	No			0	I	"	
477WL	Tony Opalik	29-27-251(2/6)	2909	519	8,949(4)	8,949	No			0	I	"	
478WL	Steve J. Petrus	29-30-4	7834	341	15,000(4)	15,000	Yes			0	I	19	
"	" " "	29-30-5	"	"	"	"	No			0	I	"	
"	" " "	29-30-6	"	"	"	"	No			0	I	"	
479WL	Edw. & Elieth. Jesse	29-30-7	7061	157	10,000(4)	10,000	No			0	I	"	
"	" " "	29-30-8	6805	223	"	"	Yes			0	I	"	
480WL	Helene E. Dixon	29-30-9	8897	523	4,731(4)	4,731	No			0	I	19	
481WL	City of Cleveland	29-30-10	7624	461	7,039(4)	7,039	No			0	I	"	
482WL	M. A. Guthman	29-30-11	11139	189	4,800(4)	4,800	No			0	I	"	
483WL	Chas. Zuhl	29-30-12	3859	429	5,000(4)	5,000	No			0	I	"	
484WL	May S. Munte	29-30-15	6805	218	4,781(4)	4,781	No			0	I	"	
485WL	City of Cleveland	29-30-16(1/7)	8846	253	9,638(4)	9,638	No			0	I	"	
486WL	Goldie Hoffman	29-30-18	6804	482	5,013(4)	5,013	No			0	I	"	
487WL	Dennis Kazenas Jr.	29-30-19(2/0)	4976	446	9,600(4)	9,600	No			0	I	"	
488WL	Robt. S. & B. A. Norris	29-30-21	5839	456	4,800(4)	4,800	No			0	I	"	
489WL	Stanford Schoetel	29-30-22	10646	99	4,800(4)	4,800	No			0	I	"	
490WL	Lawrence R. & Elmer Zeller	29-30-23	7251	176	5,230(4)	5,230	Yes			0	I	19	
491WL	City of Cleveland	29-30-24	10178	479	4,607(4)	4,607	No			0	I	"	
492WL	" " "	29-27-19	8650	672	7,886(4)	7,886	No			0	I	24	
493WL	C. J. Koch	29-27-20	6807	559	4,800(4)	4,800	No			0	I	"	
494WL	Chas. R. Cory	29-27-21	4362	298	4,800(4)	4,800	No			0	I	"	
495WL	Geo. Owens & H. R. Sanford	29-27-22	11346	639	4,800(4)	4,800	No			0	I	"	
496WL	C. J. Koch	29-27-23	6807	557	4,800(4)	4,800	No			0	I	19	
497WL	City of Cleveland	29-27-24	8846	253	9,600(4)	9,600	No			0	I	"	
498WL	Anna Hajek	29-30-26	4011	364	4,800(4)	4,800	No			0	I	"	
499WL	Goldie Hoffman	29-30-27	6804	480	4,800(4)	4,800	No			0	I	"	
500B-WL	City of Cleveland	342-19-7	1217	159		13,305	No			0	I	21	
500WL	Mary C. Cutler	29-30-28	11614	383	4,800(4)	4,800	No			0	I	19	
501WL	City of Cleveland	29-30-29(3/0)	10178	475	9,600(4)	9,600	No			0	I	"	
502WL	John M. Helchin	29-30-31	8029	536	4,800(4)	4,800	No			0	I	"	
503WL	Pauline M. Rose	29-30-32	8076	125	4,800(4)	4,800	No			0	I	"	
504WL	City of Cleveland	29-30-33	8846	253	8,762(4)	8,762	No			0	I	"	
"	" " "	29-30-34	10178	473	"	"	No			0	I	"	
505WL	John Ramsey	29-30-35	4323	559	3,126(4)	3,126	No			0	I	"	
506WL	B.O.M. Realty of Cleveland, Ohio	28-13-8	7891	142	205,517(4)	87,779	No		117,450	16,561	I	"	
506WD	" " " "	29-30-36	8454	590		288					U	32	
507WL	City of Cleveland	29-34-1				6,278	No			0	I	22	
507 T	" " "	"				3,465						"	To Construct Fence
507A-WL	" " "	"				21,500	No			0	I	21	
507A-T	" " "	"				4650						"	To Construct Fence
508WL	The Clifton Coal & Supply Co.	28-13-(6,9)	7087	395	14.89 ac.	8.334 ac.	Yes	2.96 ac.	3.60 ac.	0.39 ac.	I	19, 20	Rt. Residue incl. 0.39 Ac. of P.R.O.
508 T	" " " "	"	12176	533		0.1377 ac.						19	Bldg. Removal
508 T-1	" " " "	"	"	"		0.30 ac.						19, 20	"
508WA	" " " "	"	"	"							U	32	Driveway

LEGEND
C = Calculated Area
I = Interstate
U = Urban

NAME	REVISION	DATE

SUMMARY OF ADDITIONAL RIGHT OF WAY REQUIRED

FED. RD. DIVISION	STATE	PROJECT
2	OHIO	

CUYAHOGA COUNTY
CUY-480-800
CUY-17-759

505
526
11
32

PARCEL NO.	OWNER	AUDITOR'S PARCEL NO.	DEED BOOK	RECORD PAGE	DEED AREA	TO BE ACQ'D LAND	BLDG'S	RESIDUE LEFT	RIGHT	P.R.O.	TYPE FUNDS	SHEET NO.	REMARKS
509 WL	New York Central R.R. Co.					2.049 ac.	No				I	31	
509 WD	"					0.027 ac.	"				U	32	
509 EL	"					0.682 ac.	"					31	Excess Land
509 X	"					0.364 ac.	"					"	Channel Easement
510 WA	Ford Motor Co.										U	32	Driveway
512 WL	Riverside Development Inc.	29-26-44	10321	383	100,671(4)	2,461	No	98,210		0	I	23	
512 WD	"	29-26-43	9029	41	8,312(4)	404	No		7,908	0		26	
512 T	"	"	"	"	"	419						"	Driveway & Grading
513 WL	J.H. Bramson	29-30-37	11687	249	2,332(4)	2,332	No			0	I	19	
511 WA	W.W. Williams Co.										U	32	Driveway
514 WD	Emily Pugna	29-25-88	6872	526	12,085(4)	536	No	11,549		0		25,26	
514 T	"	"	"	"	"	289						"	Driveway & Grading
515 WD	Anna Condeo	29-25-86	6872	523	11,307(4)	274	No	11,033		0		26	
515 T	"	"	"	"	"	247						"	Driveway & Grading
516 WD	Alexander & Emily Pugna	29-25-87	8888	13	12,425(4)	274	No	12,151		0		"	
516 T	"	"	"	"	"	203						"	Driveway & Grading
517 WD	George & Anna Condeo	29-25-89	8888	9	13,543(4)	274	No	13,269		0		"	
517 T	"	"	"	"	"	65						"	Driveway & Grading
518 WD	Arthur & R.E. McElroy	29-25-21	10176	202	6,577(4)	339	No	6,238		0		"	
518 T	"	"	"	"	"	247						"	Driveway & Grading
519 WD	Robert D. & Jerry H. Morley	29-25-20	11120	57	6,178(4)	586	No	6,192		0		"	
519 T	"	"	"	"	"	118						"	Grading
509A-WA1	City of Cleveland	28-13-(2,3)									U	32	Driveway
509A-WA2	"	"									U	"	"
509A-WA3	"	"									U	"	"
561 WD	Vera E. Elsworth	29-29-17	8637	582	5,200(4)	200	No		5,000	0		26	
561 T	"	"	"	"	"	280						"	Driveway & Grading
562 WD	Charles T. & Goldie R. Conerly	29-29-16	8032	198	5,200(4)	200	No		5,000	0		"	
562 T	"	"	"	"	"	190						"	Driveway & Grading
563 WD	Allen L. Ennis	29-29-15	11697	175	5,114(4)	264	No		4,850	0		"	
563 T-1	"	"	"	"	"	60						"	Grading
564 WD	John R. & M.S. Shatter	29-26-7	8653	16	8,861(4)	692	No		8,169	0		"	
564 T-1	"	"	"	"	"	92						"	Grading
565 WD	Raymond A. & M. Slusarczyk	29-26-37	11380	569	7,861(4)	252	No		7,518			26	
565 T	"	"	"	"	"	332						"	Driveway & Grading
566 WD	Arnold F. & M.D. Thomas	29-26-34	10169	93	7,016(4)	252	No		6,764	0		26	
566 T	"	"	"	"	"	192						"	Driveway & Grading
567 WD	Luther B. & Carmo J. Aliji	29-26-38	11679	593	6,410(4)	252	No		6,158	0		"	
567 T	"	"	"	"	"	60						"	Driveway
568 WD	D.M. Miller & A.M. Mullerix	29-26-36	8868	592	5,481(4)	221	No		5,260	0		"	
569 T	E.G. & H. Thompson	29-26-8	8208	847		123						26	Grading - 100% State of Ohio
583 WD	Dusen & M. Novakovic	29-19-32	10340	701	5,760(4)	391	No	5,369		0		"	
584 WD	James & J.A.M. Laughlin	29-19-(30,31)	8686	261	13,657(4)	435	No	13,222		0		26	
584 T	"	"	"	"	"	327						"	Driveway & Grading
585 WD	The Wm. W. Frick Bldg. Co.	29-19-29	11,852	263	4,500(4)	213	No	4,532		0		"	
585 T	"	"	"	"	"	174						"	Grading
586 WD	Robert & E.C. Mayo	29-19-28	11,825	921	5,042(4)	217	No	4,825		0		"	
586 T	"	"	"	"	"	174						"	Grading
587 WD	Elmer R. & Caroline Paulitzky	29-19-27	9799	699	5,757(4)	491	No	5,266		0		26,27	
587 T	"	"	"	"	"	84						"	Grading
588 WD	Richard E. & Doris E. Hendricks	29-19-26	11103	175	6,179(4)	391	No	5,788		0		27	
592 LA	Melia Fadil (La Congo Bar)	29-29-31	5833	134	43,398							13,25	Limitation of Access only
589 WD	Grace E. & Edward M. Kundtz	29-19-25	9445	524	6,891(4)	217	No	6,674		0		27	
589 T	"	"	"	"	"	218						"	Driveway & Grading
590 WD	Cornelis & Loie Moret	29-19-24	8604	518	7,604(4)	217	No	7,387		0		"	
590 T	"	"	"	"	"	230						"	Driveway & Grading
591 WD	Dayton & V. Garber	29-19-23	10969	513	5,605(4)	326	No	5,279		0		"	
591 T	"	"	"	"	"	185						"	Driveway & Grading
592 WL-1	Melia Fadil (La Congo Bar)	29-29-31	5833	194	43,398	210	No	42,933	14,048	I		18,25	
592 WL-2	"	"	"	"	"	255	No				I	"	P.R.O. for 592 WL-2 3,644 S.F.
592 S	"	"	"	"	"	1,035						"	
614 WD	Delbert E. & V. Williams	29-19-22	11617	541	7,212(4)	600	No	6,612		0		27	
615 WD	John C. & Ethel M. Haver	29-19-20	9490	94	8,545(4)	497	No	8,048		0		27	
616 WD	Joseph & Naomi A. Van Gilden	29-19-19	7224	325	10,122(4)	324	No	9,798		0		"	
616 T	"	"	"	"	"	66						"	Driveway

LEGEND
C = Calculated Area
I = Interstate
U = Urban

24	585 WD & 586 WD Areas Revised	4-21-67
LG L	Added Parcel 508 T-1	6-21-68
24	583 T-2 & 564 T-2 Deleted	8-2-67
24	514 WD & T Completed	3-13-67
KJS	CHGD. PAR. 509A-WA-1, 243 TO 509CWA-1, 243 & ADDED NOTE	7-22-70
NAME	REVISION	DATE

CUYAHOGA COUNTY
CUY-480-800
CUY-17-759

SUMMARY OF ADDITIONAL RIGHT OF WAY REQUIRED

PARCEL NO.	OWNER	AUDITOR'S PARCEL NO.	DEED RECORD		DEED AREA	TO BE ACQ'D		RESIDUE		P.R.O.	TYPE FUNDS	SHEET NO.	REMARKS
			BOOK	PAGE		LAND	BLDGs	LEFT	RIGHT				
617WD	Waldemar Tontsch	29-19-87	9910	677	9,550(4)	296	No	9,254	—	0		27	
617 T	"	"	"	"	"	76						"	Driveway & Grading
618WD	John J. Jr. & Nancy L. O'Boyle	29-19-88	10959	81	13,147(4)	106	No	13,041	—	0		27,28	
619WD	Joseph M. & Anita Egger	29-19-17	10391	431	8,615(4)	734	No	7,881	—	0		28	
620WD	Norman Fadil	29-19-(15,16)	8625	360	11,375(4)	722	No	10,653	—	0		28	
621WD	Matthen Hogan	28-9-9	11156	477	7,157(4)	1,100	No	—	9,132	1,925		28	
621 T	"	"	"	"	"	53						"	Grading
622WD	Farmettes, Inc.	29-25-(24,25)	9727	140	21,387(4)	197	No	21,190	—	0		25	
622 T	"	"	"	"	"	215						"	Grading
623WD	Jack E. & June M. Bammerlin	29-19-14	8654	733	9,298(4)	247	No	9,051	—	0		28	
623 T	"	"	"	"	"	60						"	Driveway
624WD	Donald C. & Ida M. Brown	29-19-(21,23)	10103	523	14,890(4)	521	No	14,369	—	0		"	Driveway & Asphalt Parking
624 T	"	"	"	"	"	834						"	
625WD	Florence C. Bright	29-19-11	11619	399	5,959(4)	548	No	5,411	—	0		"	Driveway
625 T	"	"	"	"	"	88						"	
626WD	Daniel J. & Margaret E. Oblak	29-13-30	7625	351	6,916(4)	423	No	6,493	—	0		"	
627WD	Edward T. Gareau	29-13-29	9089	611	7,820(4)	250	No	7,570	—	0		28,29	
627 T	"	"	"	"	"	55						"	Driveway
628WD	Helen J. Butchko	29-13-28	11663	485	8,467(4)	243	No	8,224	—	0		29	
628 T	"	"	"	"	"	61						"	Driveway
629WD	John & Vera Hengle	29-13-27	5189	360	38,633(4)	939	No	37,694	—	0		"	Driveway & Grading
629 T	"	"	"	"	"	444						"	
630WD	Steve S. & Anna H. Brigadier	29-13-66	6601	412	13,932(4)	524	No	13,408	—	0		"	Grading
630 T	"	"	"	"	"	214						"	
631WD	Neil & B.C. Byl	29-13-68	6900	666	14,910(4)	424	No	14,486	—	0		"	Driveway & Grading
631 T	"	"	"	"	"	363						"	
632WD	Corey C. Beals	29-13-24	6082	353	8,736(4)	360	No	8,376	—	0		"	Driveway & Grading
632 T	"	"	"	"	"	384						"	
633WD	Henry G. & Camille Barry	29-13-23	10362	315	11,765(4)	666	No	11,099	—	0		29,30	
633 T	"	"	"	"	"	283						"	Grading
634WD	Edward P. & Ruth N. Gazur	29-13-(20,22)	10952	227	21,240(4)	925	No	20,315	—	0		30	
634 T	"	"	"	"	"	1,013						"	Driveway & Conc. Parking
635WD	Byrd Plumbers Supply Co.	29-25-101	11674	853	"	94	No					25	Driveway
635 T	Thomas F. Kemer	29-25-100	11611	363	"	165	No					"	Driveway & Grading
636WD	Elbert E. Jr. & Helen E. Dean	29-26-31	11610	733	7,108(4)	143	No	—	6,965	0		26	
636 T	"	"	"	"	"	108						"	Sidewalk & Grading
637WD	William H. & Eleanor C. Davis	29-26-30	10978	309	6,664(4)	252	No	—	6,412	0		"	Driveway & Grading

LEGEND

(C) = Calculated Area
I = Interstate

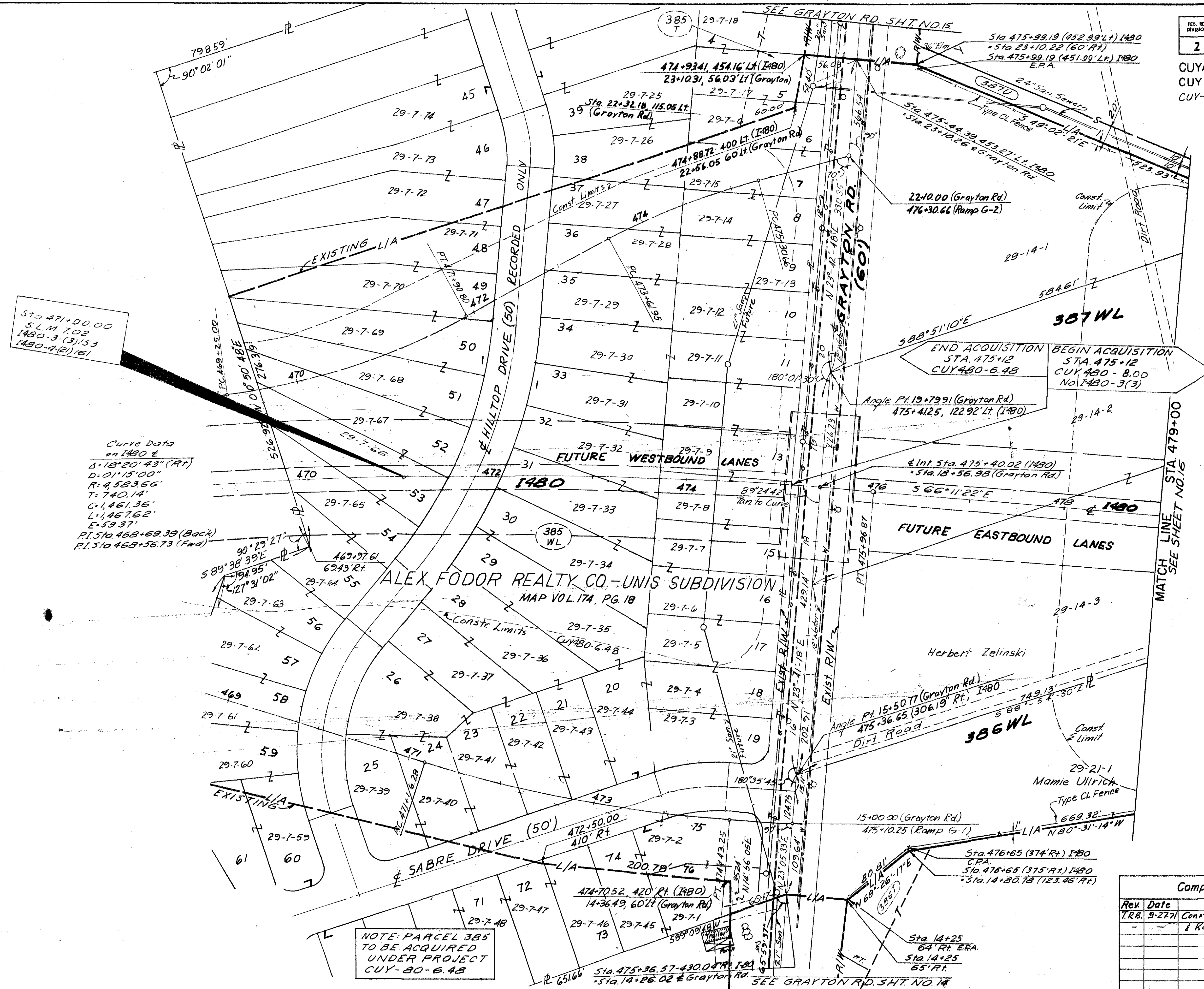
<u>2P</u>	Parcel 621 WD Revised	5-14-60
<u>2P</u>	Parcels 617, 618, 619 WD Rev.	1-16-60
<u>2P</u>	Parcel 622 WD Rev.	5-22-60
NAME	REVISION	DATE

FED. RD. DIVISION	STATE	PROJECT
2	OHIO	

CUYAHOGA COUNTY
CUY-480-8.00
CUY-17-7.59

507
526

13
32



0 50 100
SCALE IN FEET

Completion Date	
Rev. Date	Description
T.R.B. 9-27-77	Constr. Limits, Project Limits, Grayton Rd. & Ramp Pav't Deleted.

R/W STA. 469+00 TO STA. 479+00

Curve Data
on 1480 E
 $\Delta = 18^{\circ}20'43"$ (RT)
 $D = 01^{\circ}15'00"$
 $R = 4,583.66'$
 $T = 740.14'$
 $C = 1,461.36'$
 $L = 1,467.62'$
 $E = 59.37'$
 $P.I. Sta 462+59.39$ (Back)
 $P.I. Sta 462+59.73$ (Fwd)

NOTE: PARCEL 385
TO BE ACQUIRED
UNDER PROJECT
CUI 480-6.43

385 WL
SEE R/W SHEET N^o 13
THIS AREA

21" Sanitary
(Future)

GRAYTON RD.
208.91'

Existing R/W

SEE R/W SHEET N^o 15
THIS AREA

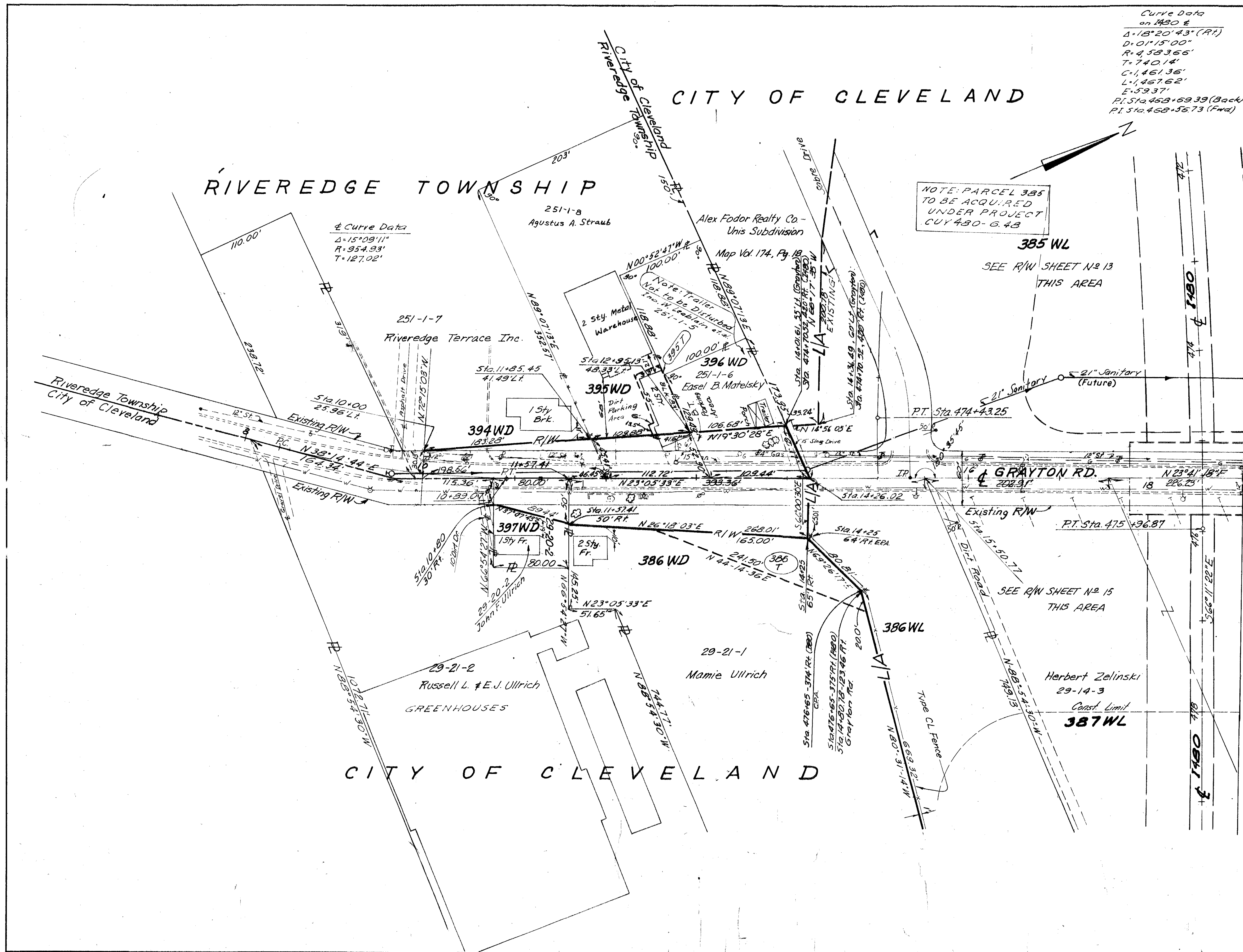
Herbert Zelinski
29-14-3

Const Limit
387 WL

MATCH LINE STA. 19+00
SEE SHEET NO. 15

0 50 100
SCALE IN FEET

Completion Date		
Rev. Date	Description	
T.R.B. 9-27-71	Grayton Rd. & Ramp Pavt Deleted.	



Note: Parcel No. 389WA to be made available for by City of Cleveland for Construction of San. Sewer. No transfer of title required.

E-1-80 CURVED DATA
 Δ=30°41'01" (L.T.)
 D=01°28'00"
 R=3,906.53'
 T=1,071.77'
 C=2,067.15'
 L=2,092.06'
 E=144.35'
 P.I. Sta 430+50.31 (Fwd)
 P.T. Sta 431+01.79 (Back)

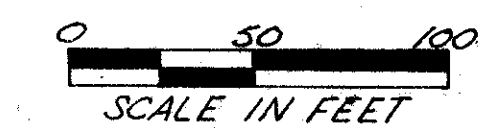
Note: Parcels 401WU to 401WU-21 are to be acquired per agreements with City of Cleveland.



See Sheet No. 16
 Match Line
 Sta. 494+00

MATCH LINE STA 434+00
 SEE SHEET NO. 18

Completion Date	
Rev. Date	Description
M&M 8-18-71	I 480 Pav + Deleted

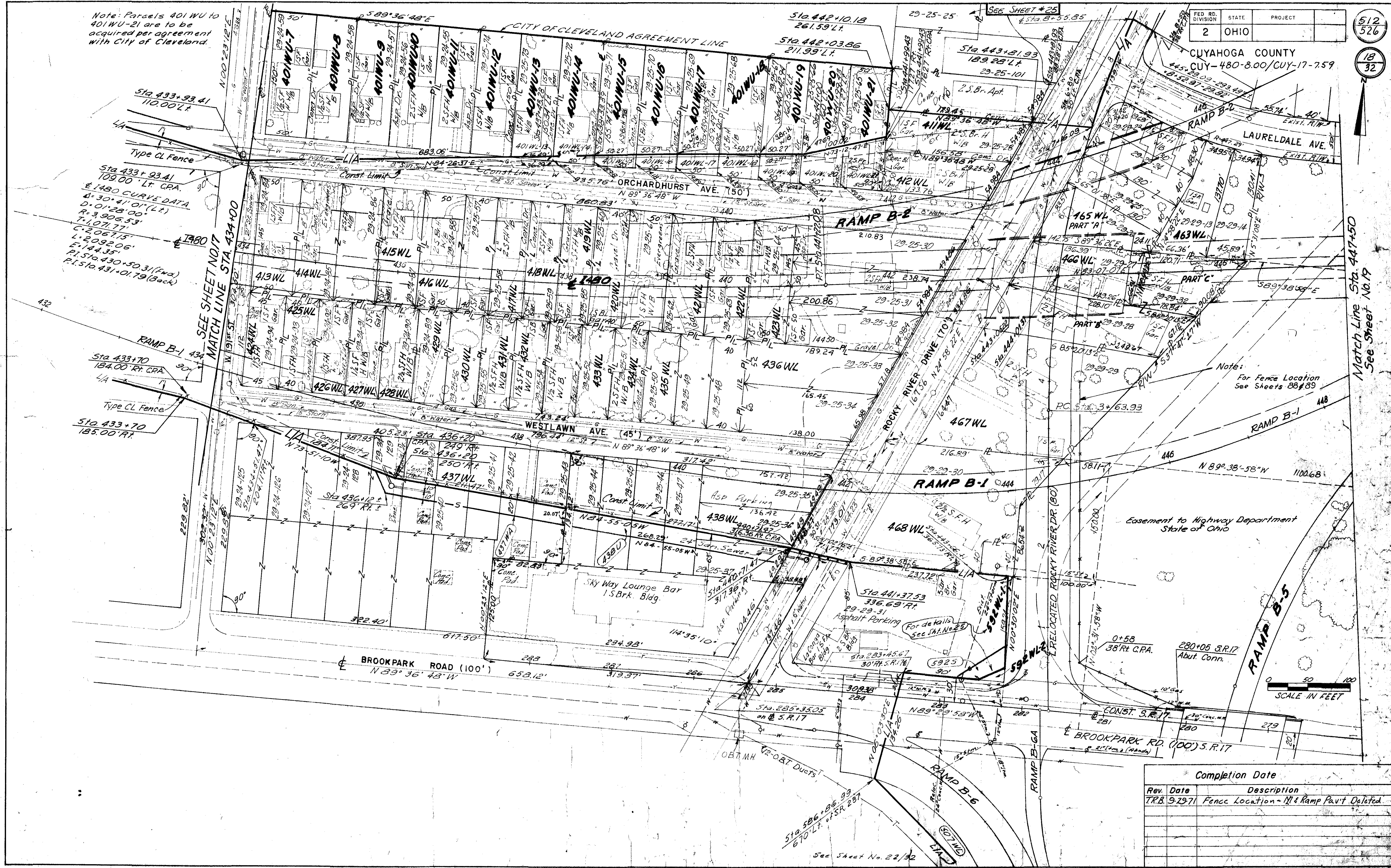


Note: Parcels 401 WU to 401 WU-21 are to be acquired per agreement with City of Cleveland.

FED. RD. DIVISION	STATE	PROJECT
2	OHIO	

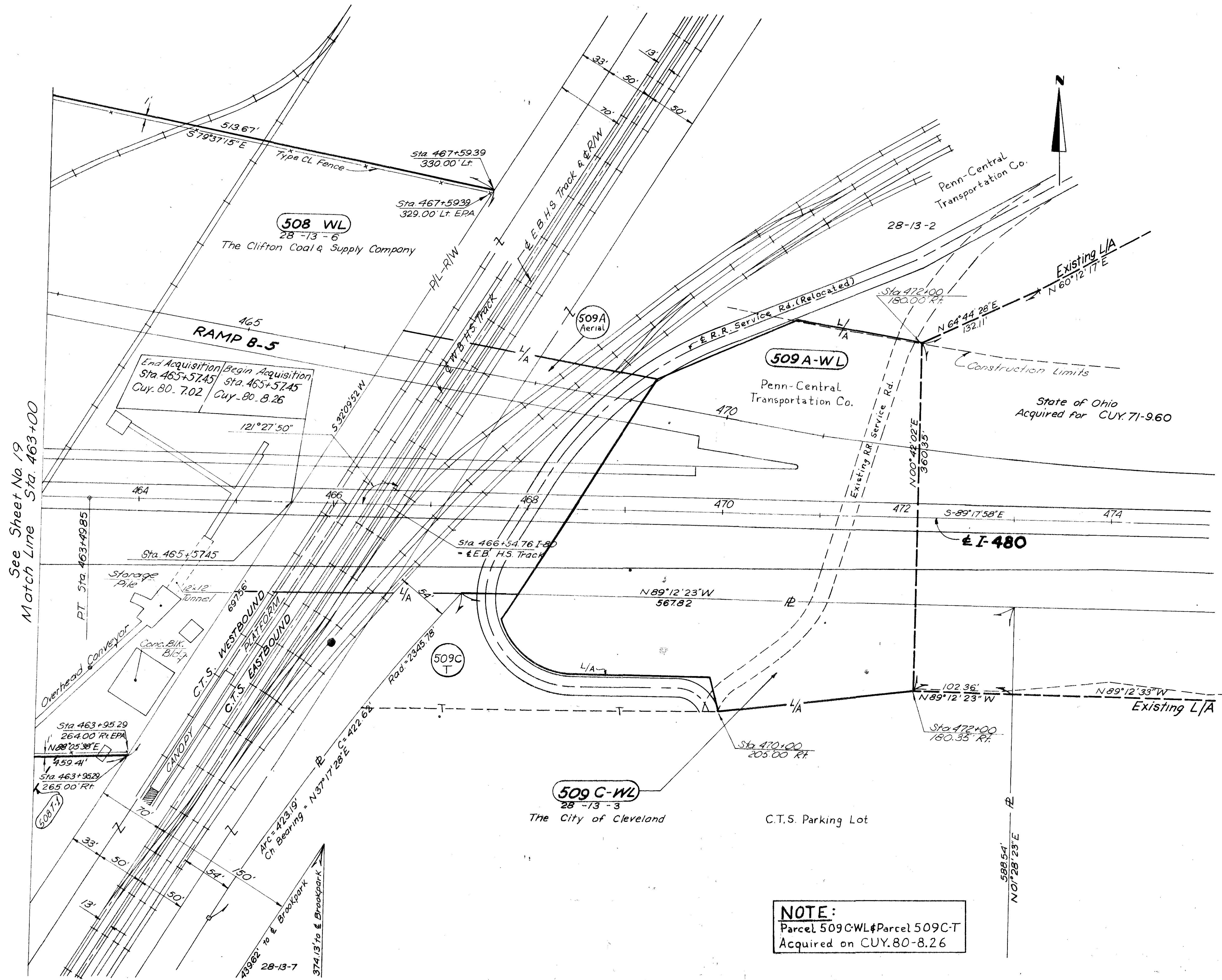
CUYAHOGA COUNTY
CUY-480-8.00/CUY-17-7.59

512
526
18
32



Rev. Date	Description
TR.B. 9-29-71	Fence Location - N/E Ramp Pav't Deleted

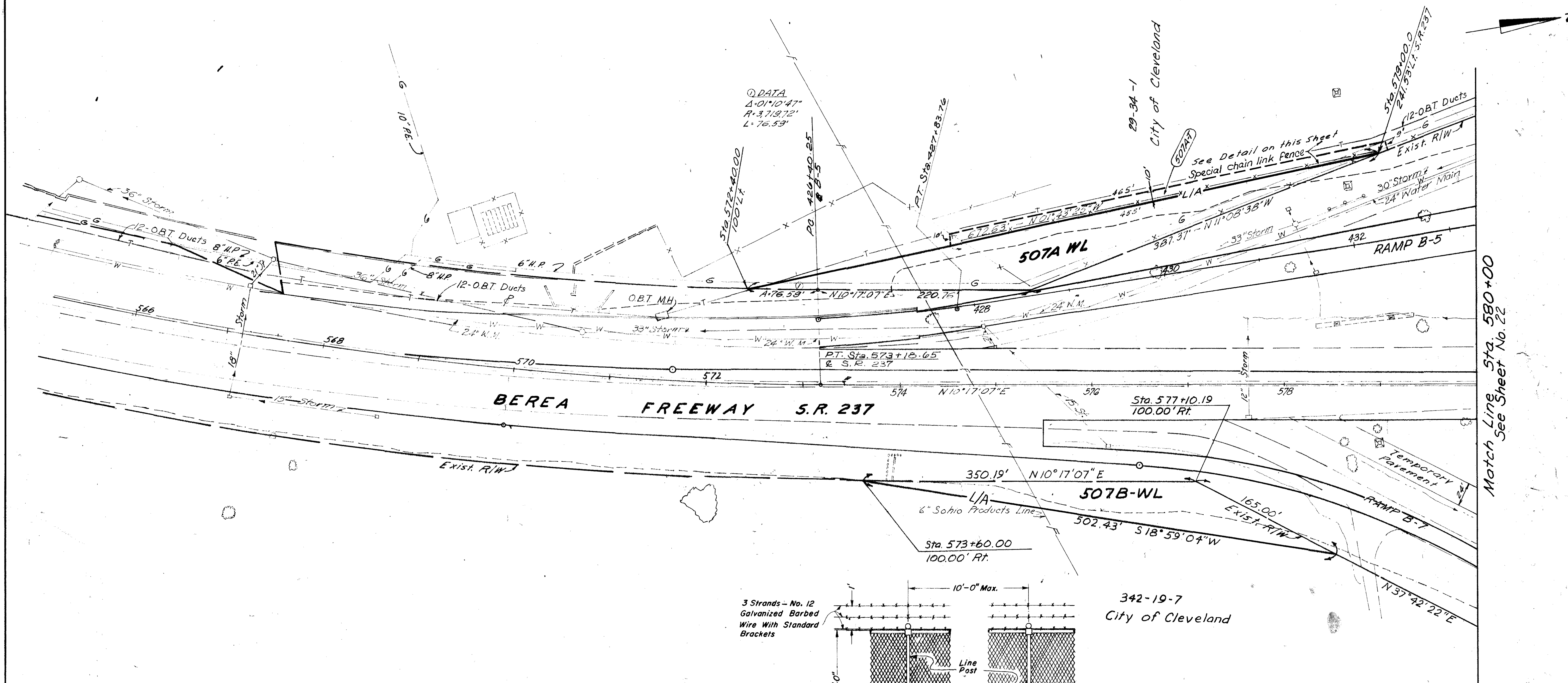
R/W STA. 434+00 TO STA. 447+50



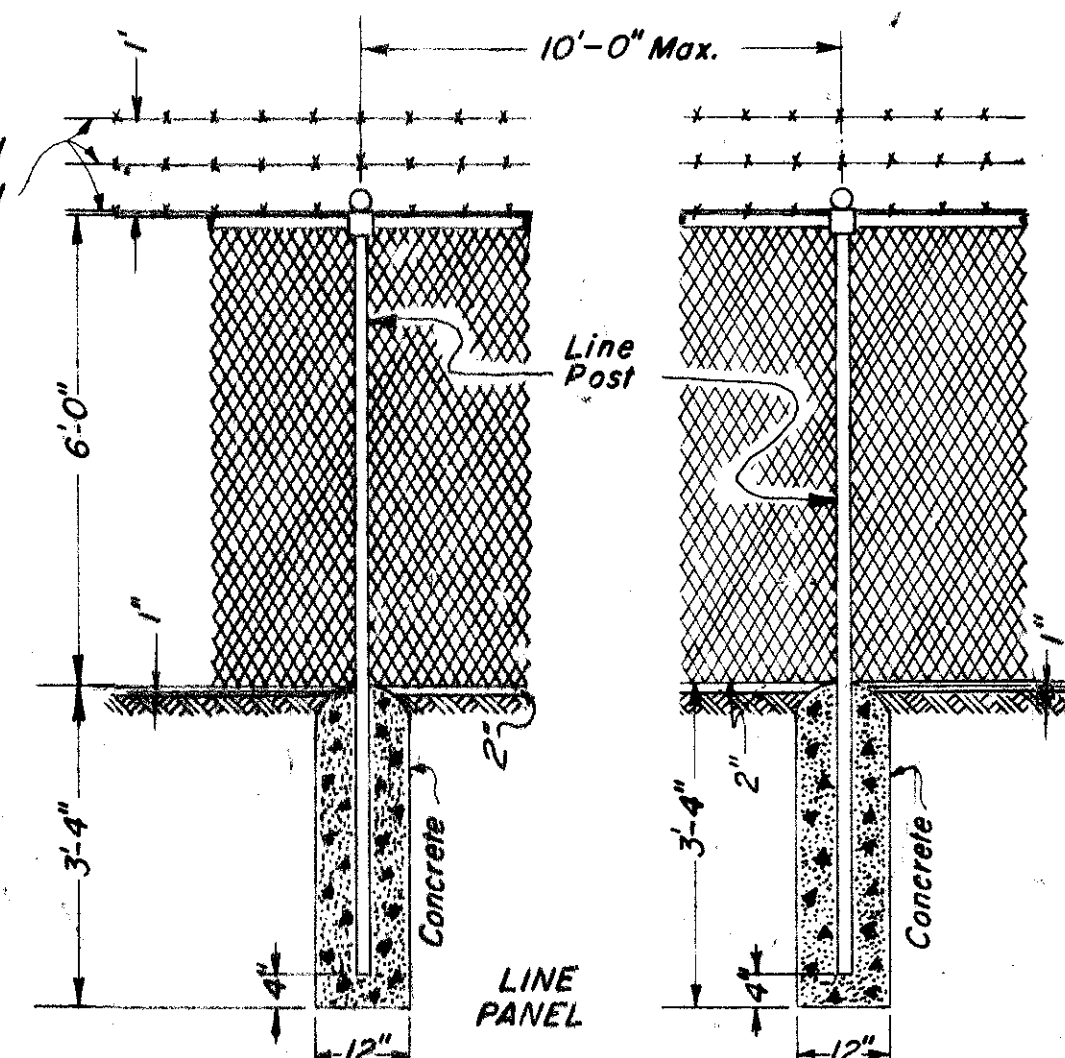
NOTE:
 Parcel 509C-WL & Parcel 509C-T
 Acquired on CUY. 80-8.26

Completion Date		
Rev.	Date	Description
L.G.L.	6-21-68	Added Parcel 508 T-1

Cleveland Hopkins International Airport



3 Strands - No. 12
 Galvanized Barbed
 Wire With Standard
 Brackets



SPECIAL CHAIN LINK FENCE
 For additional Details See
 Standard Drawing F-1

0 50 100
 SCALE IN FEET

Rev		Completion Date	
Date		Description	

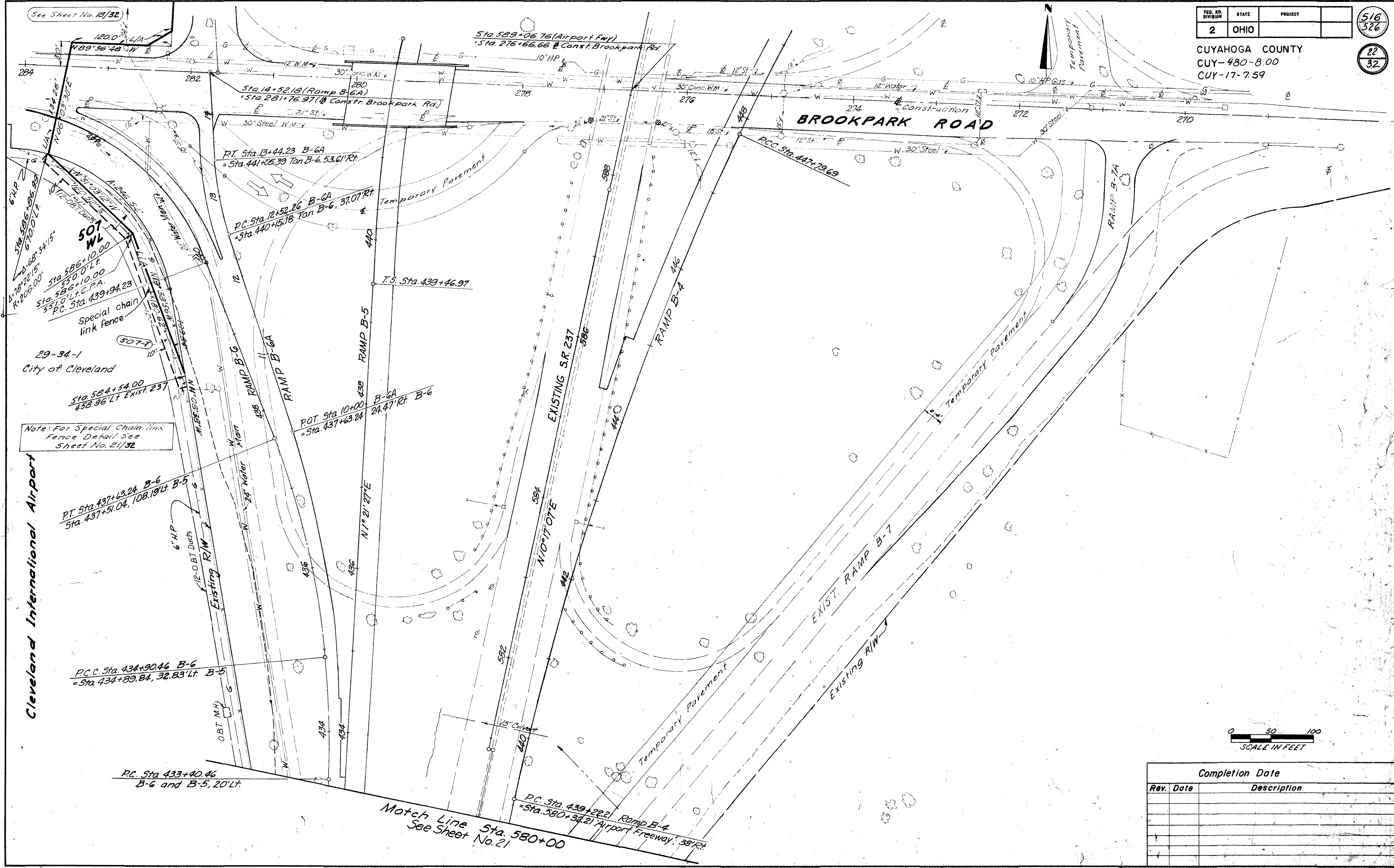
See Sheet No. 18/32

FED. RD. DIVISION	STATE	PROJECT
2	OHIO	

CUYAHOGA COUNTY
CUI-480-8.00
CUI-17-7.59

516
526

22
32



S.R. 237 R/W STA. 580+00 TO STA. 590+00

CITY OF CLEVELAND

FED. RD. DIVISION	STATE	PROJECT	TYPE FUNDS
2	OHIO		

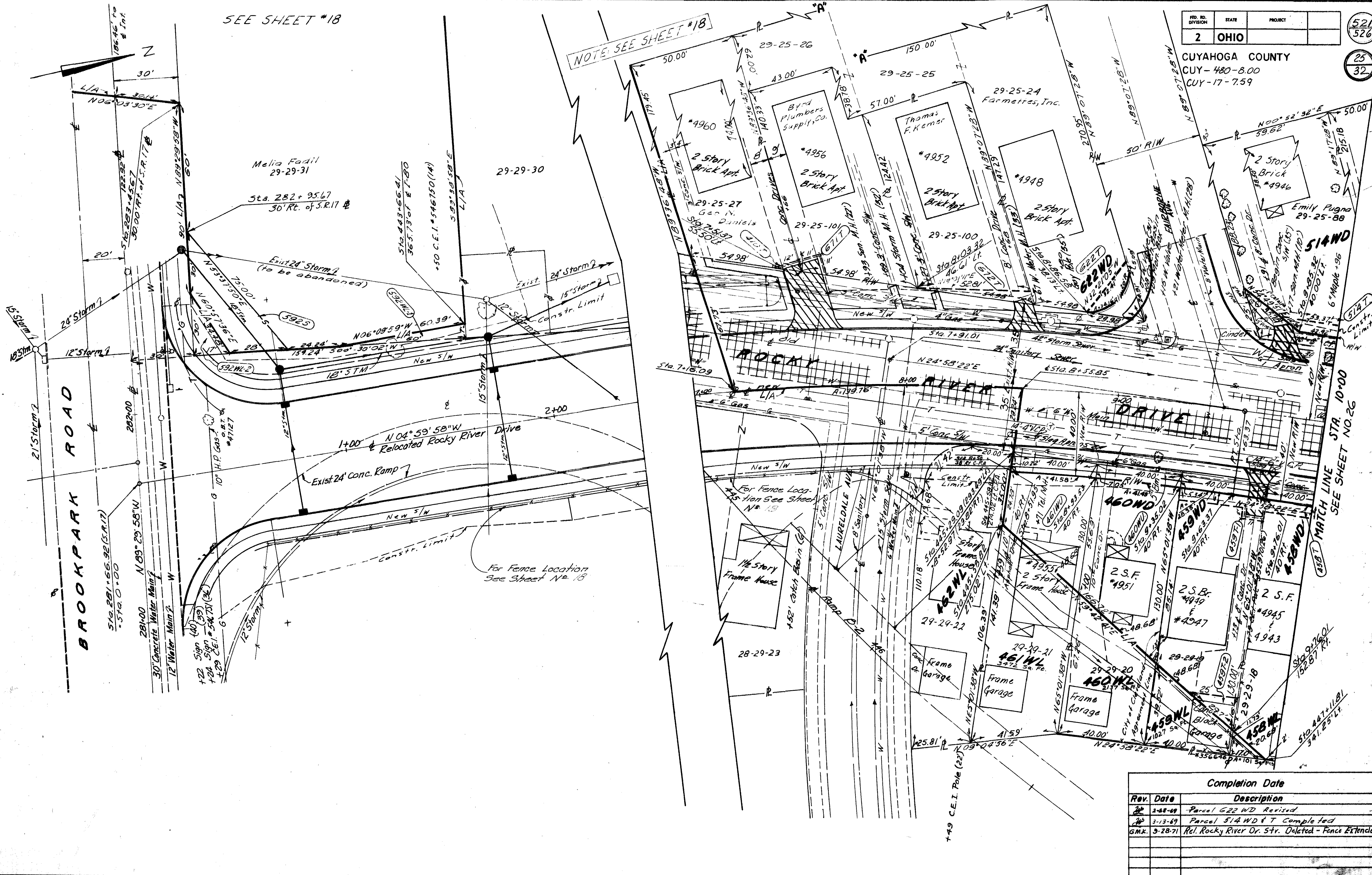
CUYAHOGA COUNTY
CUY-480-8.00
CUY-17-7.59

517
526
23
32



Completion Date	
Rev. Date	Description

SCALE IN FEET
0 50 100

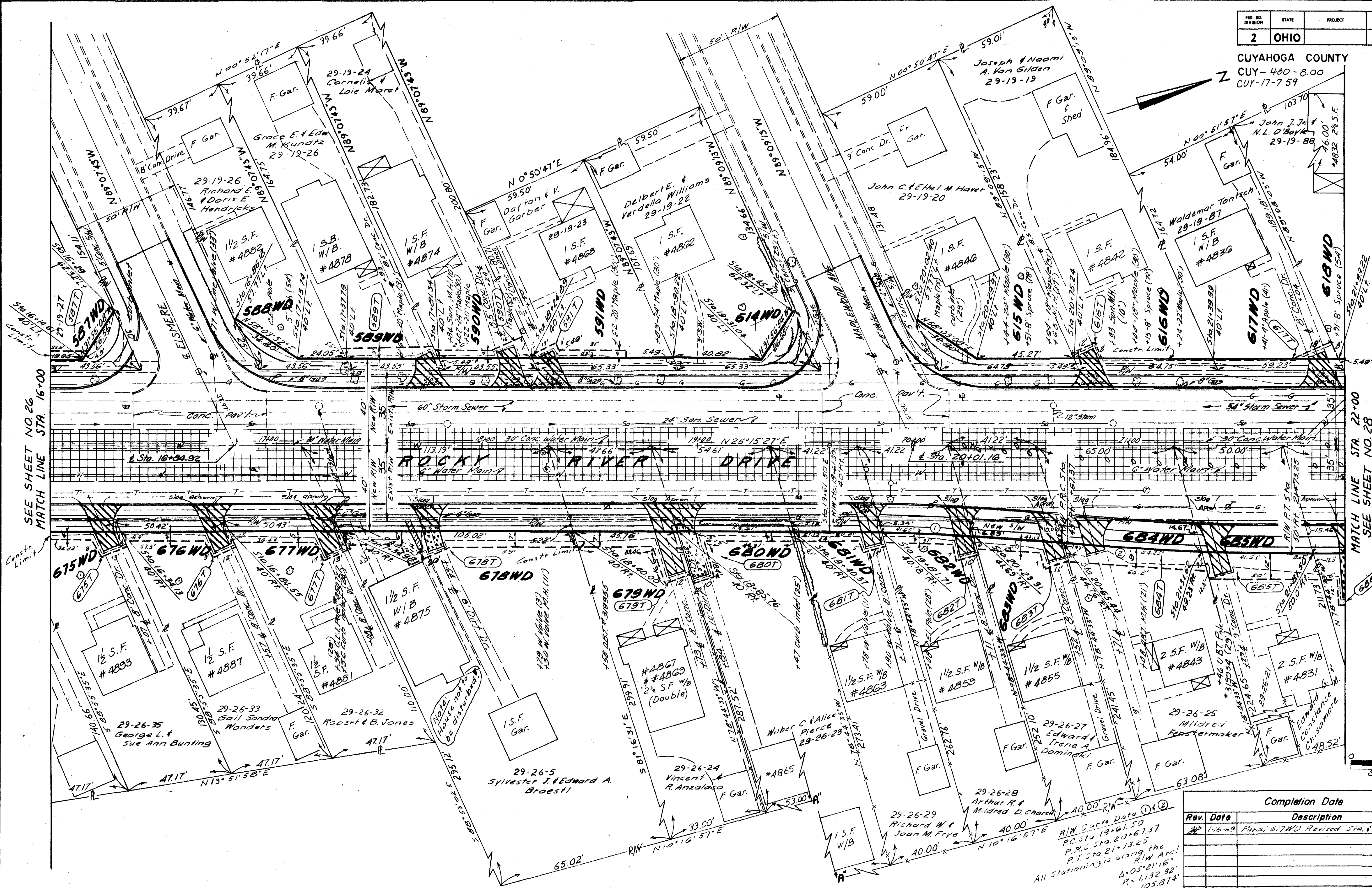


Completion Date	
Rev.	Date
2	1-18-69
3	1-13-69
4	9-28-71
Description	
Parcel G22 WD Revised	
Parcel 514 WD & T Completed	
Rel. Rocky River Dr. Str. Deleted - Fence Extended	



Completion Date		
Rev.	Date	Description
AP	4-22-61	Parcel 29-19-BG added
AB	8-2-60	564T-2 & 564T-2 Deleted Per. Div #12
AP	3-13-69	Parcel 514ND & T Completed

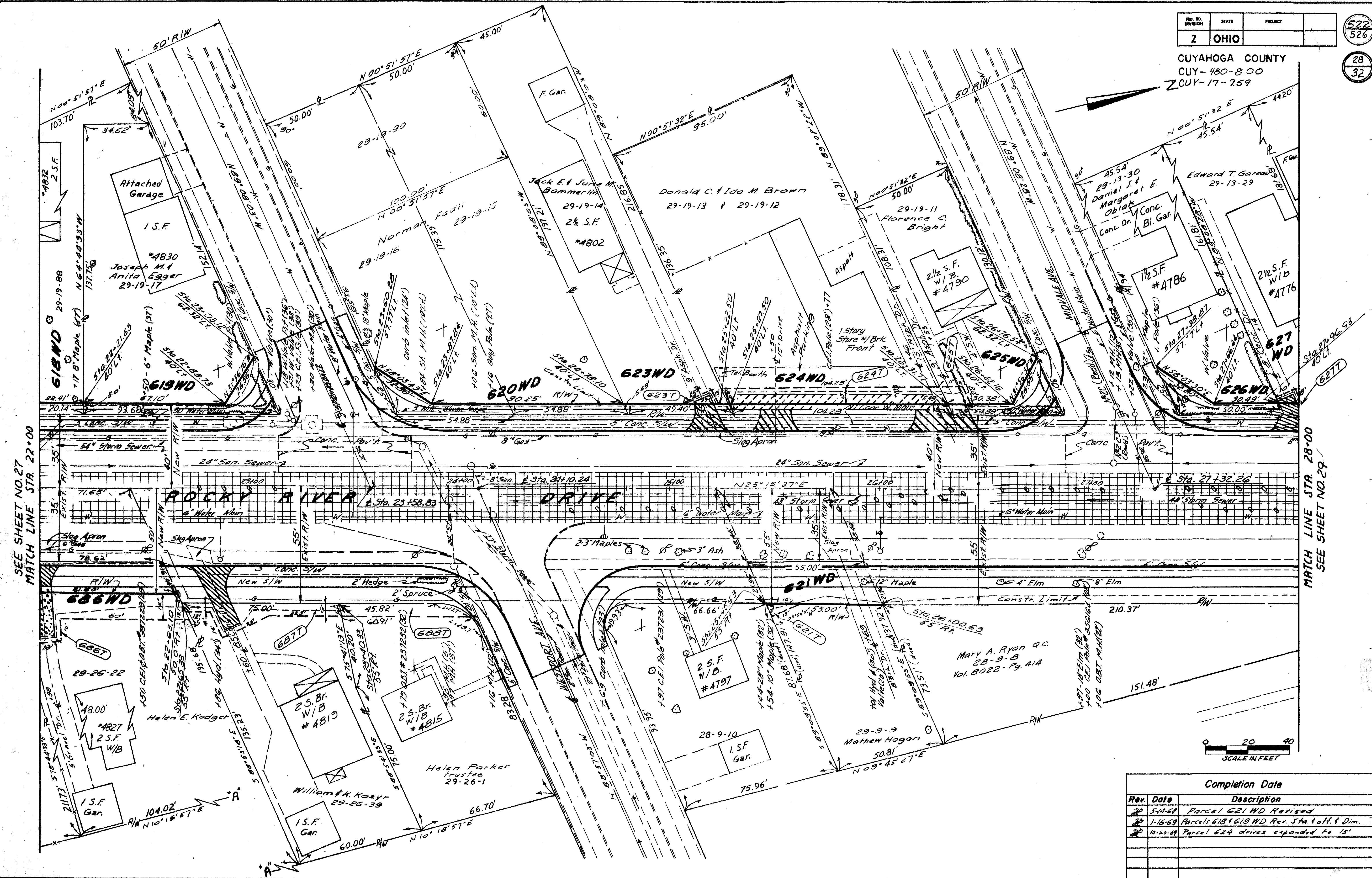
CUYAHOGA COUNTY
 CUY-480-8.00
 CUY-17-7.59



SCALE IN FEET
 0 20 40

Completion Date	
Rev. Date	Description
1-16-69	Parcel 617WD Revised Sta. 16+00 & Dim.

CUYAHOGA COUNTY
 CUY-480-8.00
 Z CUY-17-7.59



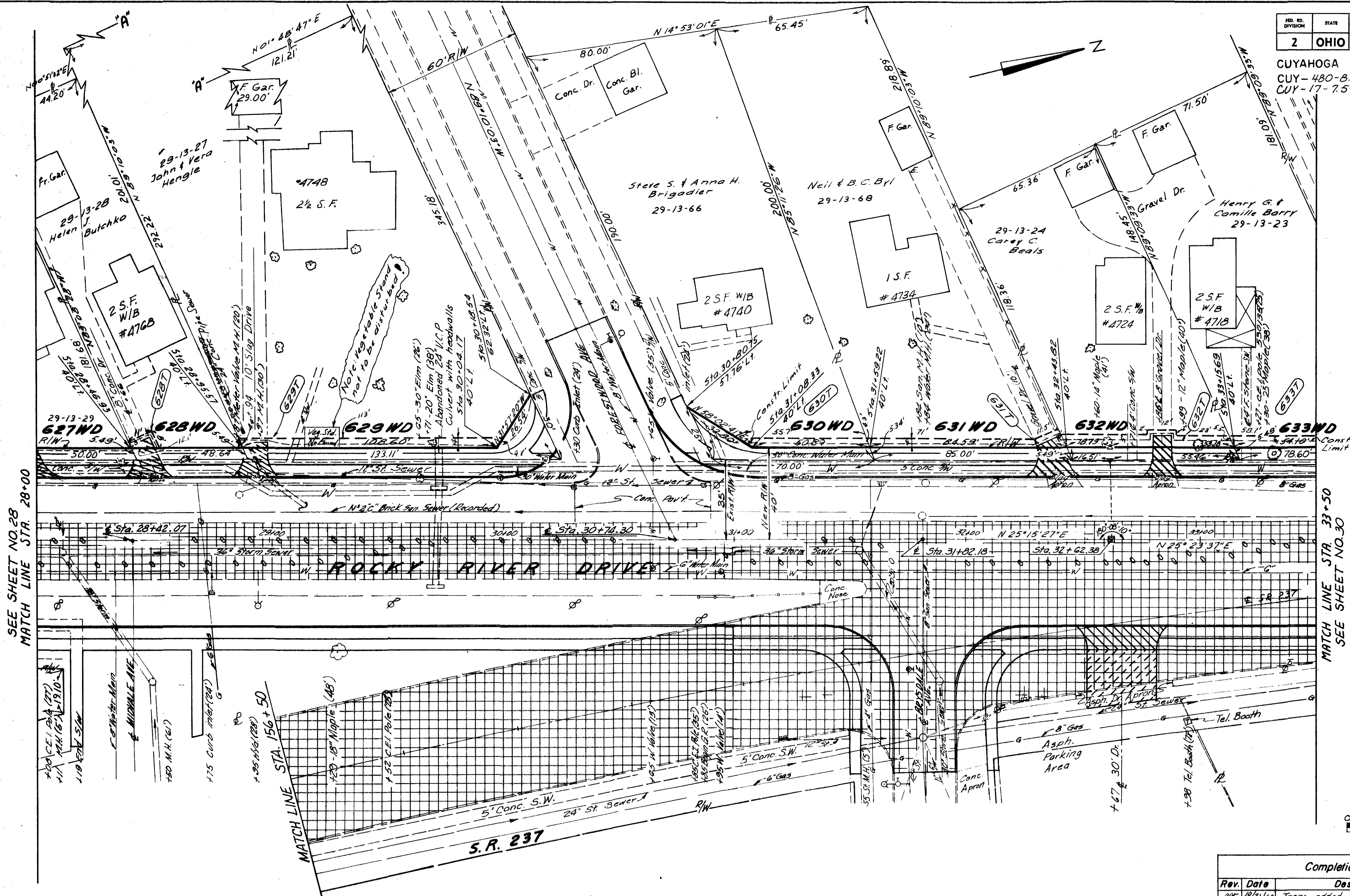
Completion Date	
Rev.	Description
1-14-68	Parcel 621 WD Revised
1-16-69	Parcels 618 & 619 WD Rev. Sta. & off. & Dim.
10-20-69	Parcel 624 drives expanded to 15'

FED. RD. DIVISION	STATE	PROJECT
2	OHIO	

523
526

29
32

CUYAHOGA COUNTY
CUY-480-8.00
CUY-17-7.59



SEE SHEET NO. 28
MATCH LINE STA. 28+00

MATCH LINE STA. 33+50
SEE SHEET NO. 30

0 20 40
SCALE IN FEET

Completion Date

Rev.	Date	Description
001	10/2/10	Trees added to Parcel #633
002	11/14/10	Trees added to Parcel #632

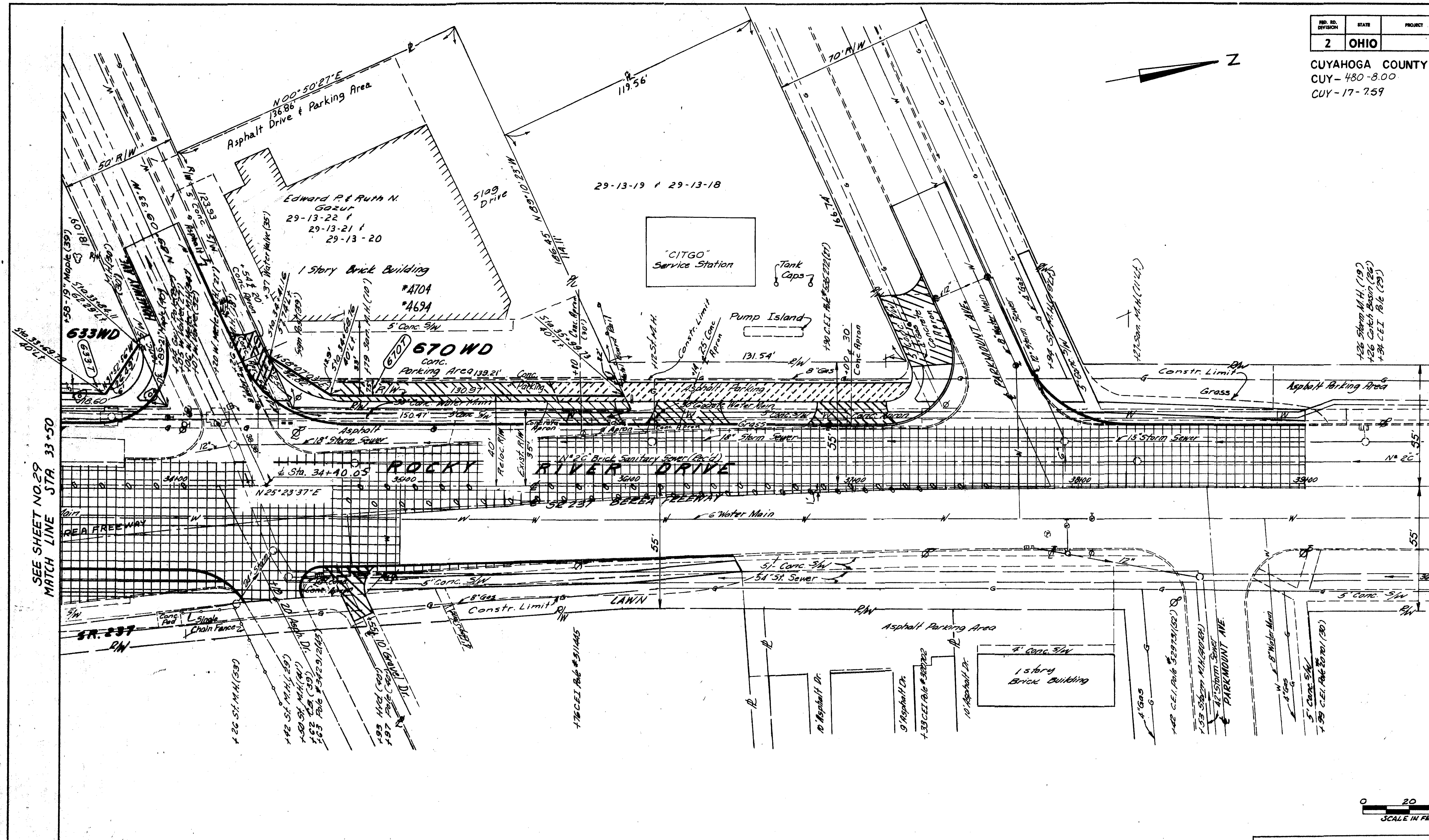
ROCKY RIVER DRIVE R/W STA. 28+00 TO STA. 33+50

FIG. NO. DIVISION	STATE	PROJECT
2	OHIO	

CUYAHOGA COUNTY
CUY-480-8.00
CUY-17-7.59

524
526

30
32



SEE SHEET NO. 29
MATCH LINE STA. 33+50

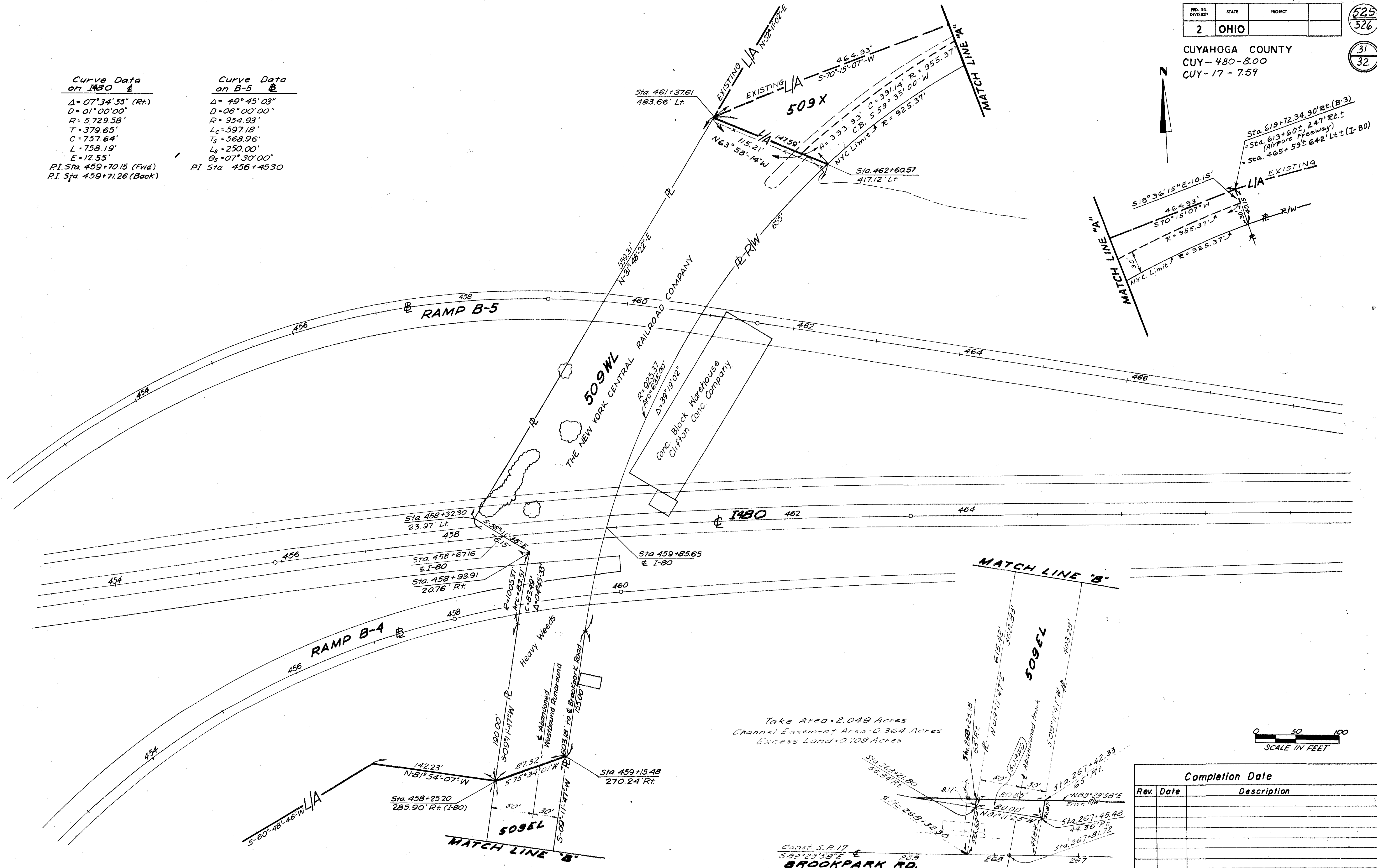
0 20 40
SCALE IN FEET

Completion Date		
Rev.	Date	Description
1	10/2/68	Trees Added to Parcel #633

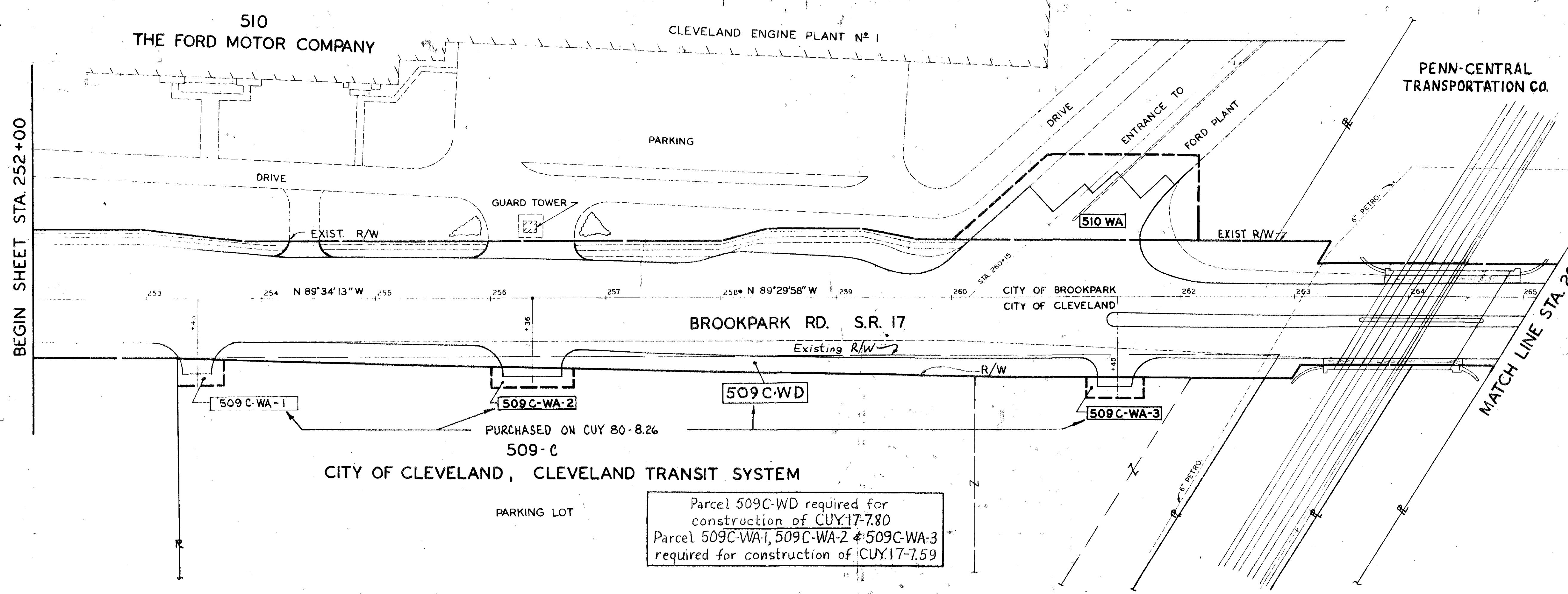
ROCKY RIVER DRIVE R/W STA. 33+50 TO STA. 33+00

525
526

31
32

[illegible]

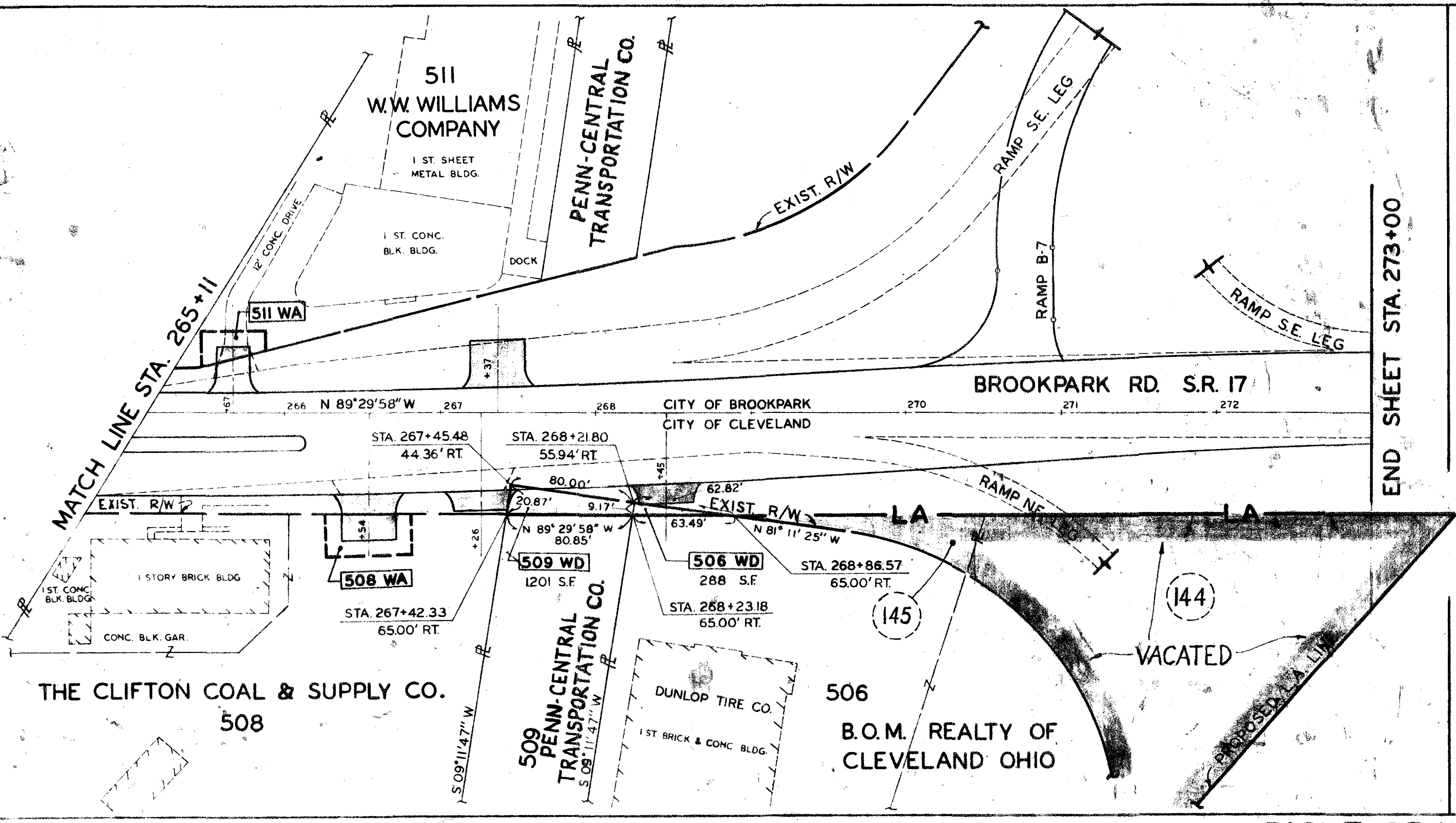
R/W PLAN N.Y.C. RR



R/W 32
32

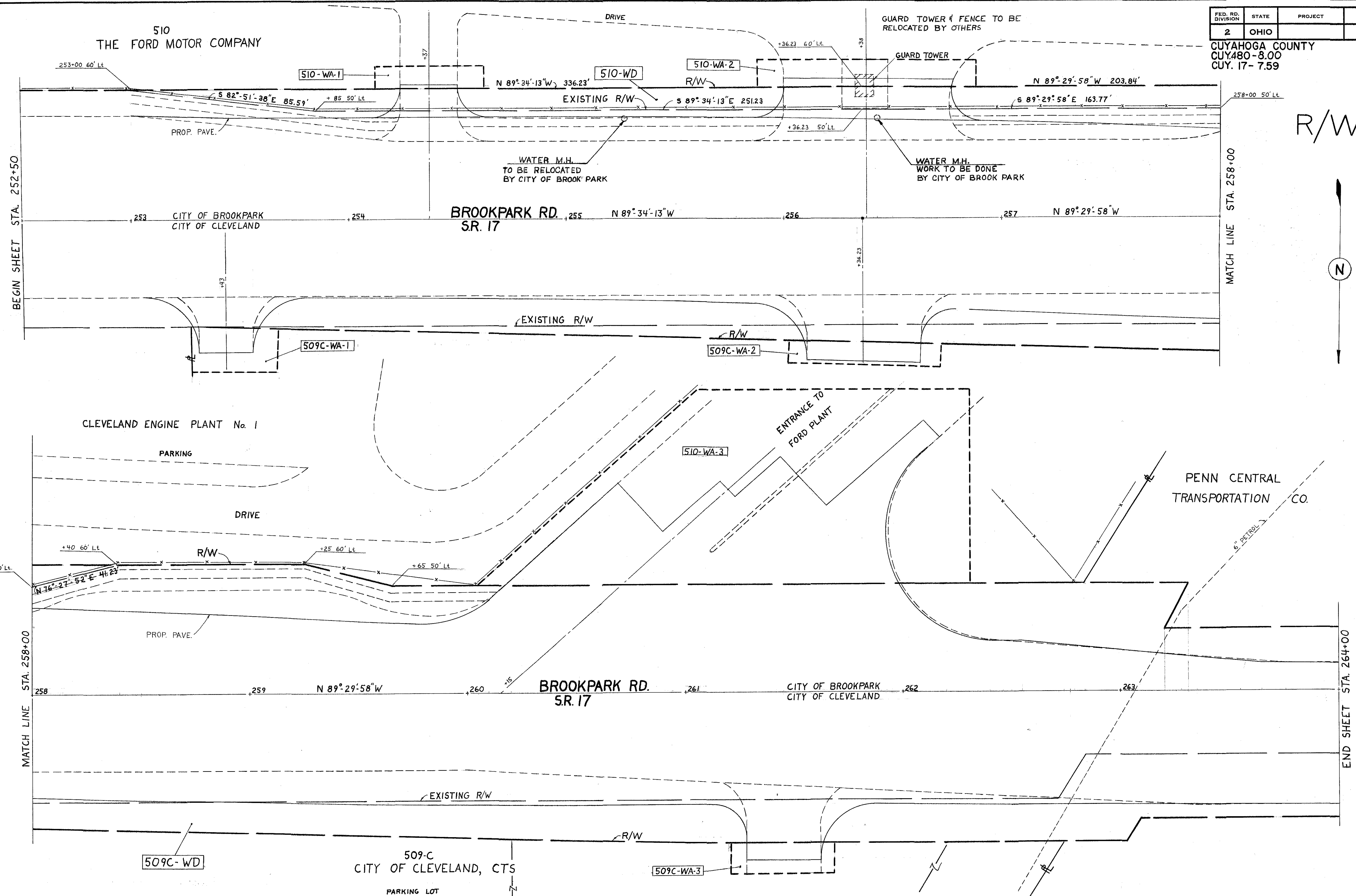
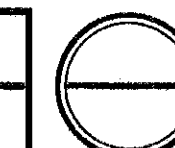


Parcel 509C-WD required for construction of CUY.17-7.80
Parcel 509C-WA-1, 509C-WA-2 & 509C-WA-3 required for construction of CUY.17-7.59



FED. RD. DIVISION	STATE	PROJECT
2	OHIO	

CUYAHOGA COUNTY
CUY.480-8.00
CUY. 17- 7.59



R/W BROOKPARK RD. (S.R. 17) STA. 252+50 TO STA. 264+00

CENTER LINE SURVEY PLAT

I-80 OUTER BELT SOUTH FREEWAY

CUYAHOGA COUNTY, OHIO

CITY OF CLEVELAND

ORIGINAL ROCKPORT TOWNSHIP
SECTION NO.4

FED. RD. DIVISION	STATE	PROJECT
2	OHIO	

CUYAHOGA COUNTY
CUY-80-7.02 / CUY-17-7.59
(8.00)

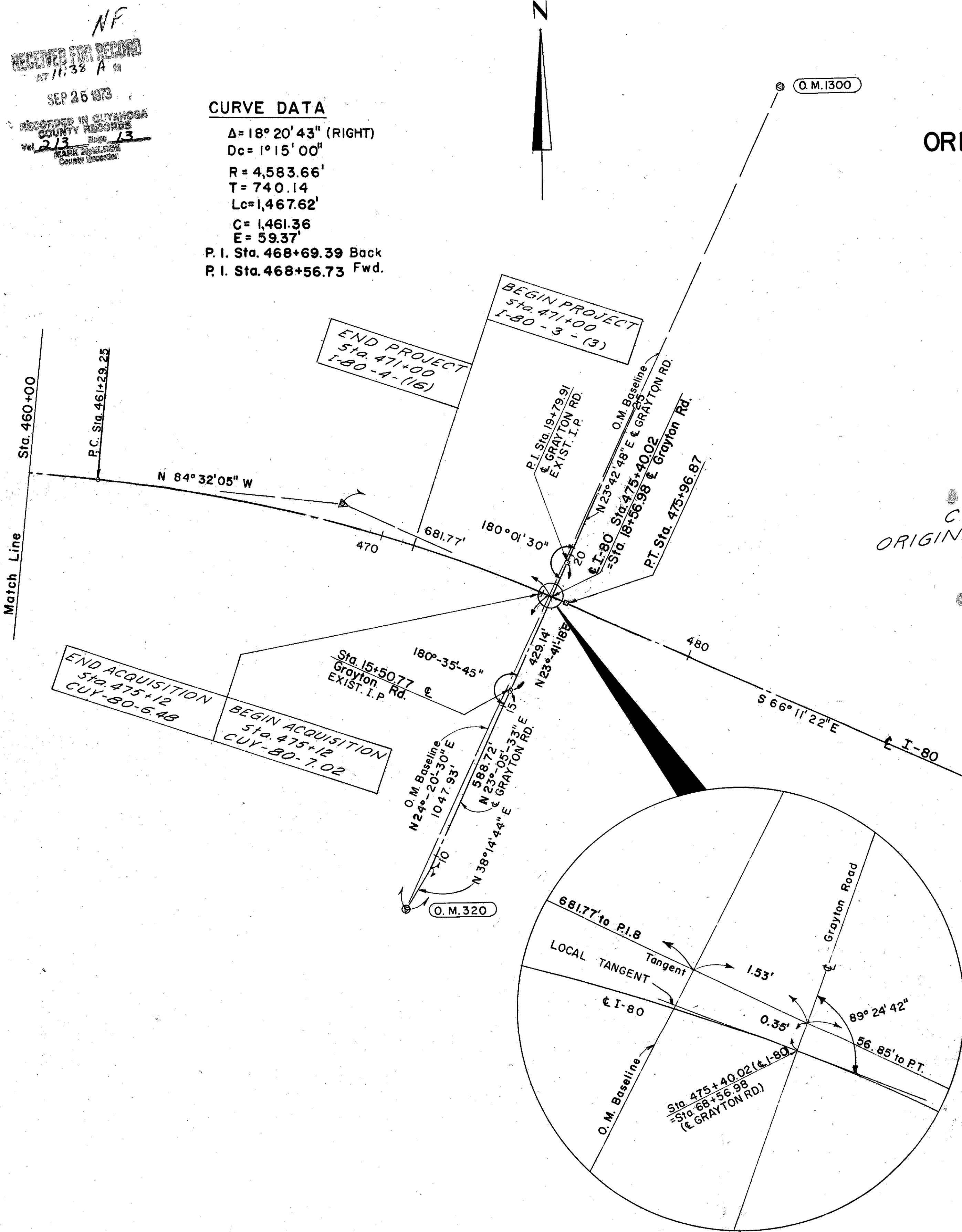
Received _____ at _____
Recorded _____
Plat Book _____ Page _____
Signed _____ Recorder Cuyahoga County Ohio
Fee _____

I hereby certify that this plat is a true delineation
of a survey made for the Ohio Department of Highways
in Cuyahoga County
By Notarman M. Dille Registered Surveyor No. 598
Date May 20, 1968
Alden E. Stilson & Associates, Limited
Consulting Engineers

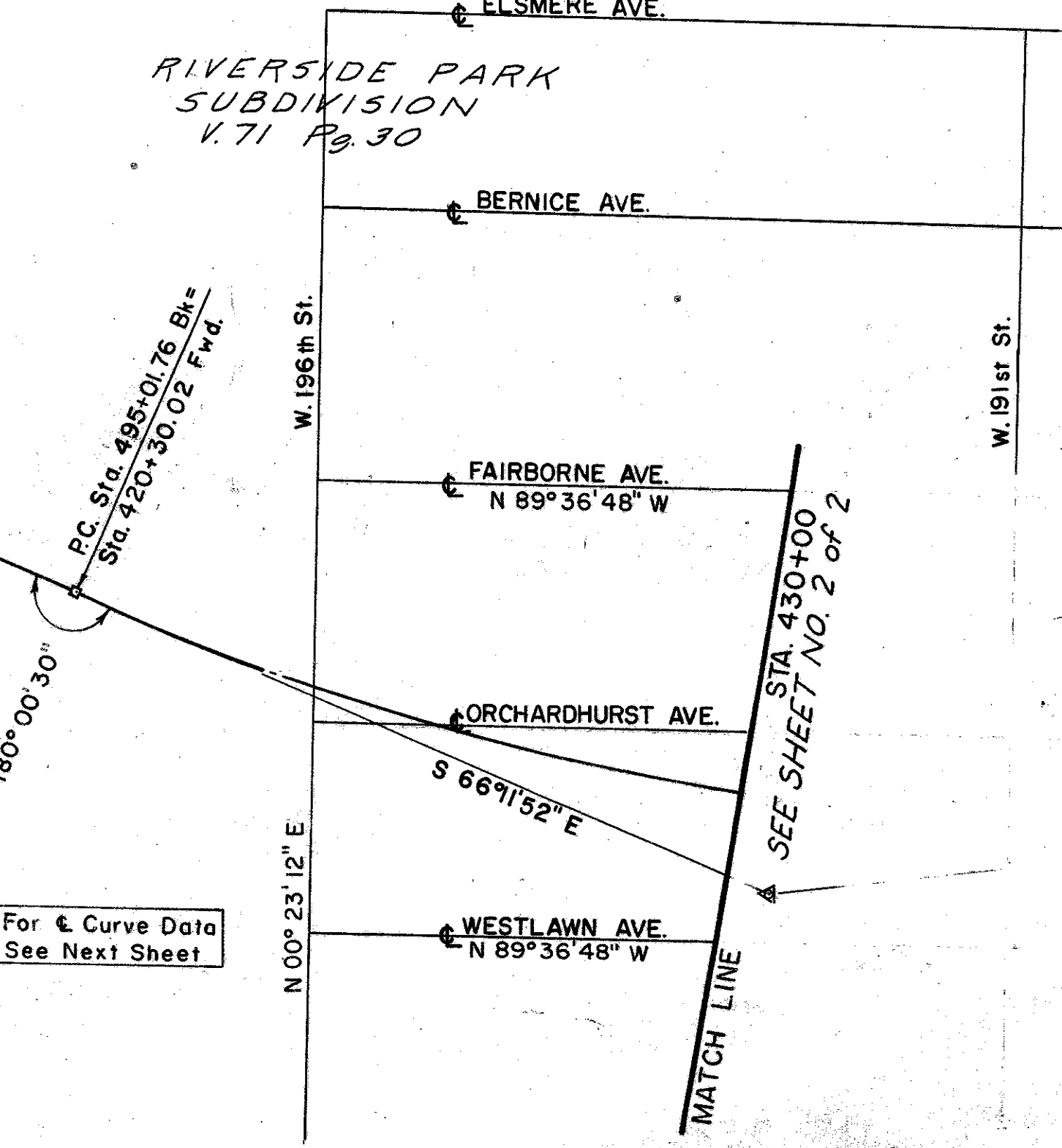
Signed Joseph J. Powell
Date 9-21-73 Division Deputy Director
Ohio Department of Highways

CURVE DATA

$\Delta = 18^{\circ} 20' 43''$ (RIGHT)
 $D_c = 1^{\circ} 15' 00''$
 $R = 4,583.66'$
 $T = 740.14$
 $L_c = 1,467.62'$
 $C = 1,461.36$
 $E = 59.37'$
P. I. Sta. 468+69.39 Back
P. I. Sta. 468+56.73 Fwd.



CITY OF CLEVELAND
ORIGINAL ROCKPORT TOWNSHIP
SECTION NO.4



For Curve Data
See Next Sheet

NOTE: See Standard construction Drawing
MC-1 (Revised date 10-1-67) for details
of monument assemblies.

Item 604 MONUMENT ASSEMBLIES	
Station	Location
P.T. 475+96.87	± I-80
P.C. 495+01.76 Back = 420+30.02 Fwd.	"
P.T. 441+22.08	"
P.C. 455+91.61	"
580+86.21	± S.R. 237 (6.00 ft)
= 580+86.21	± Airport Freeway
P.C. 587+82.05	"
P.T. 590+15.40	"
T.S. 594+08.66	"
S.C. 598+08.66	"
C.S. 601+79.66	"
S.C. 605+79.66	"
P.T. 610+50.00	"
T.S. 612+38.80	"
S.C. 615+88.80	"
P.C. 3+63.93	± Reloc. Rocky River Dr.
P.T. 9+63.37	"
12+10.47	"
32+62.38	"
Total to General Summary: 18	

Item 604 - MONUMENT BOXES ADJUSTED TO GRADE	
STATION	LOCATION
0+38.98	± Bernice Ave.
0+37.97	± Elsmere Ave.
0+38.15	± Maplewood Ave.
0+38.37	± Springdale Ave.
0+38.38	± Midvale Ave.
0+38.38	± Homewood Ave.
Total to General Summary: 6	